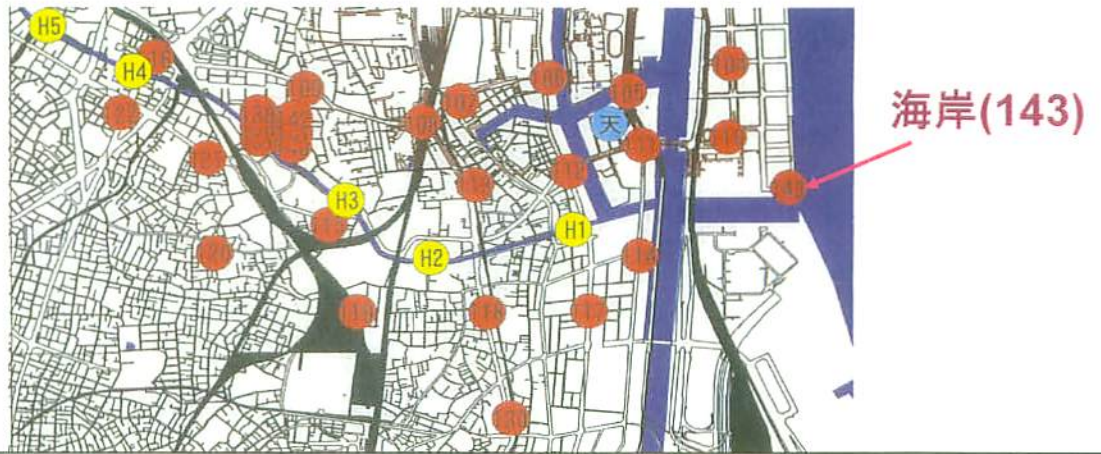
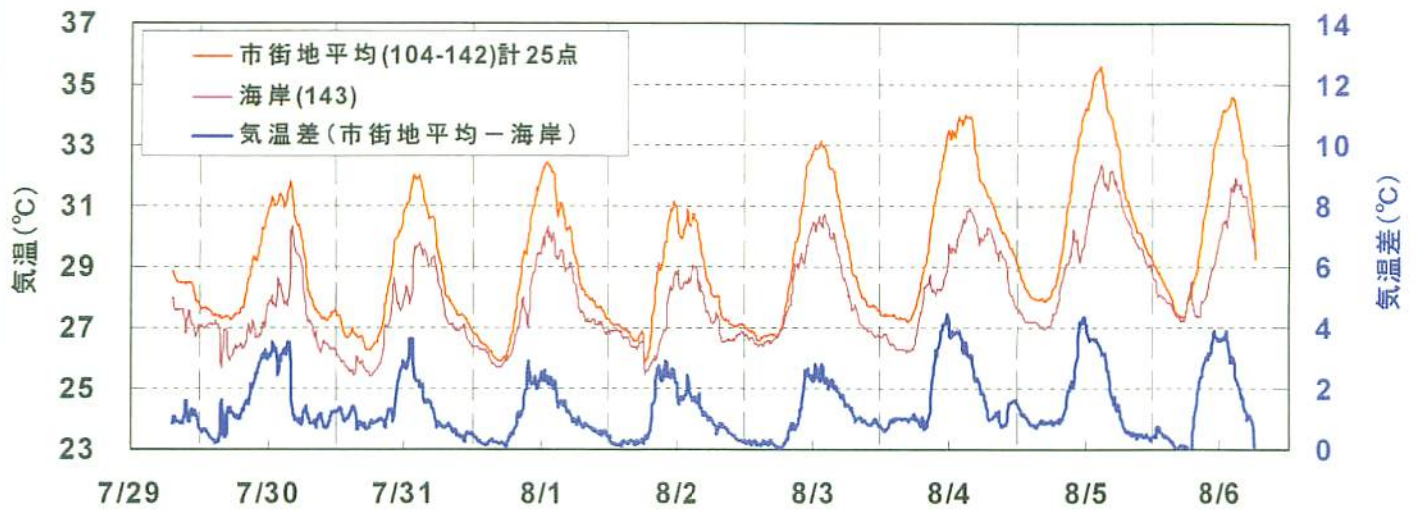


目黒川・大崎付近の実測調査結果

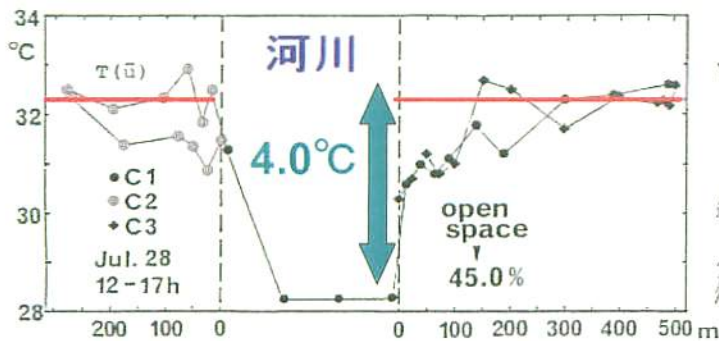
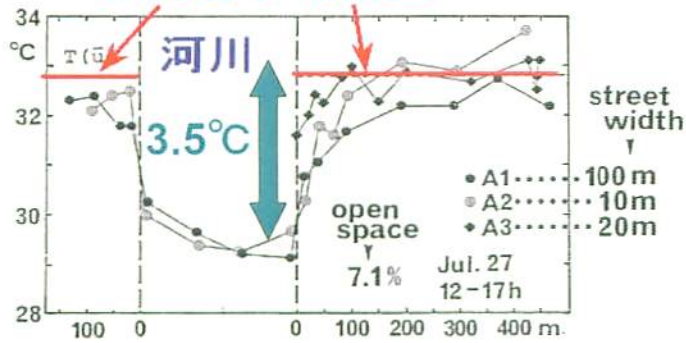
2005.11.16

日本工業大学・工学部建築学科

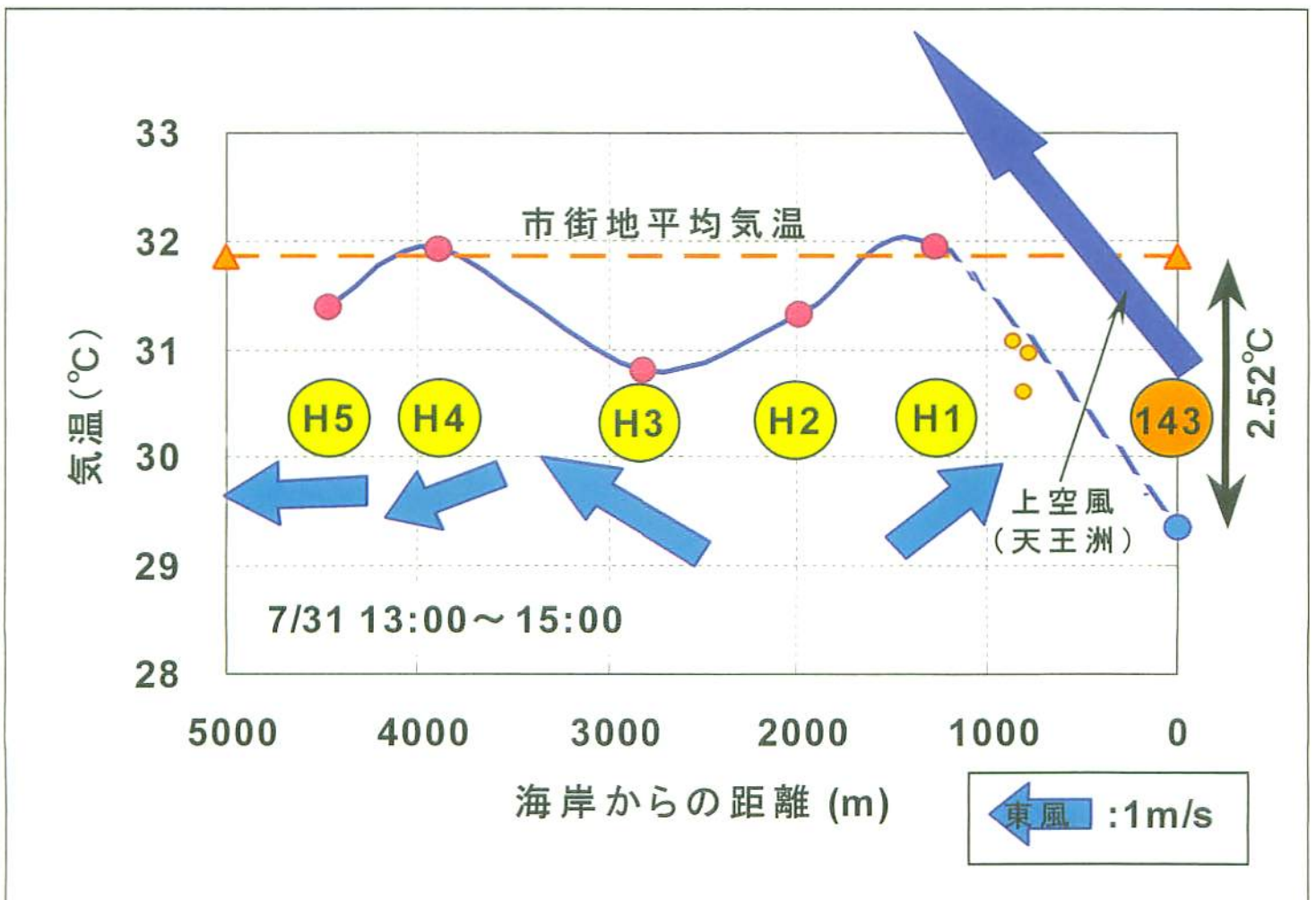
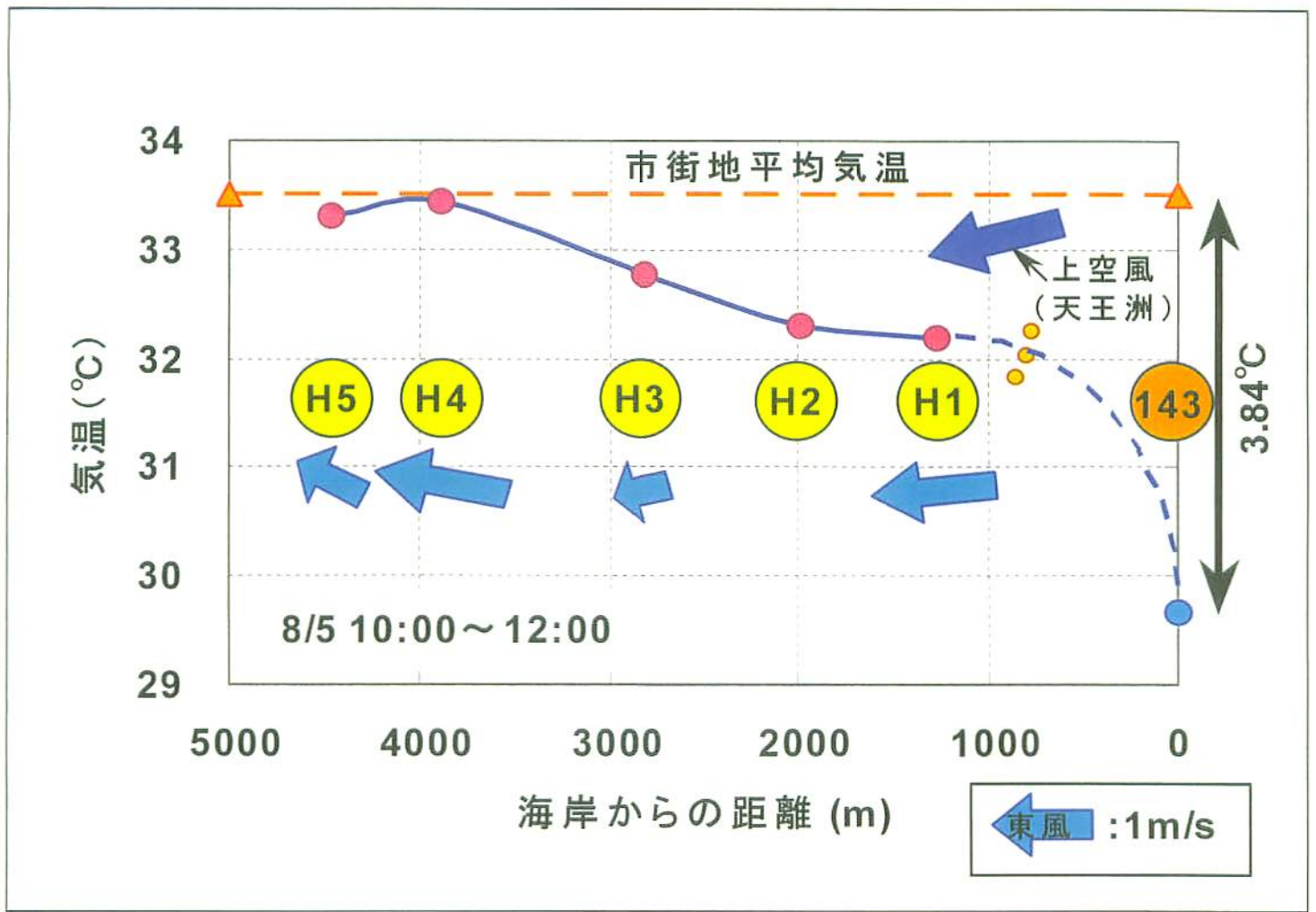
成田 健一



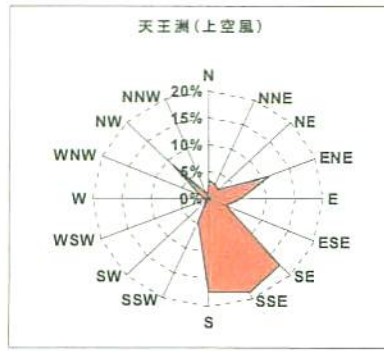
市街地平均気温



河川を横断する街路沿いの気温分布(広島)

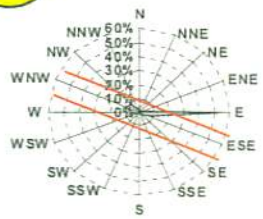


2005.7.26~8.6



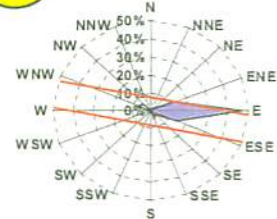
H5

市場橋 H5 (上空E風)



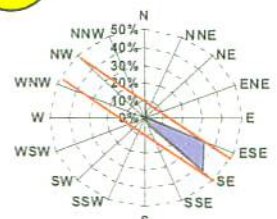
H4

本村橋 H4 (上空E風)



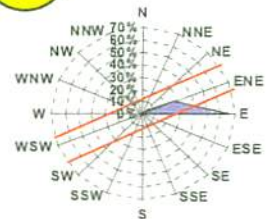
H3

森永橋 H3 (上空E風)



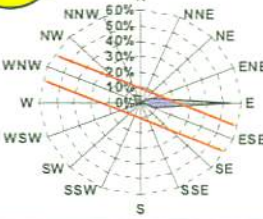
H1

洲崎橋 H1 (上空E風)



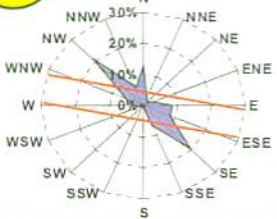
H5

市場橋 H5 (上空S風)



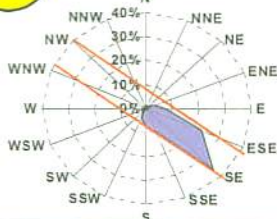
H4

本村橋 H4 (上空S風)



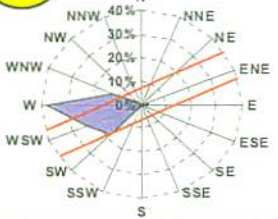
H3

森永橋 H3 (上空S風)



H1

洲崎橋 H1 (上空S風)



目黒川



Cコース

