

強震観測速報(2013 年福島県浜通り)

地震諸元

表 1 地震諸元

発震時	緯度経度	震源深さ	規模	震央地名
2013/09/20 02:25:08.3	37° 03.0' N 140° 41.7' E	17 km	5.9	福島県浜通り

強震記録

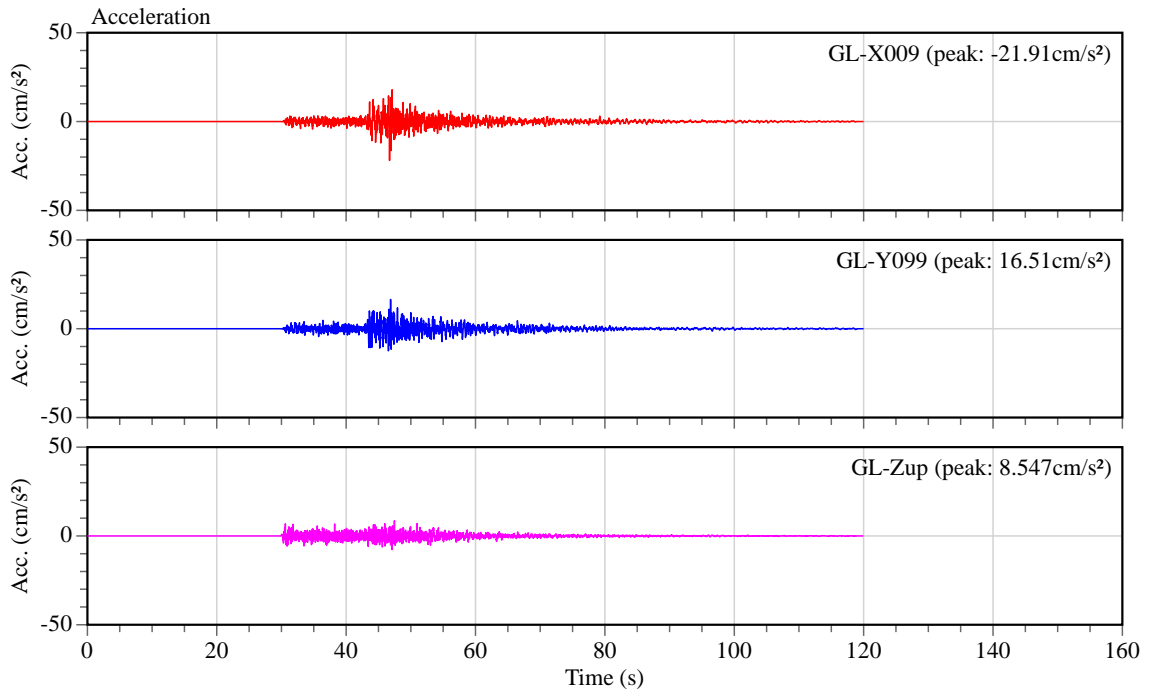
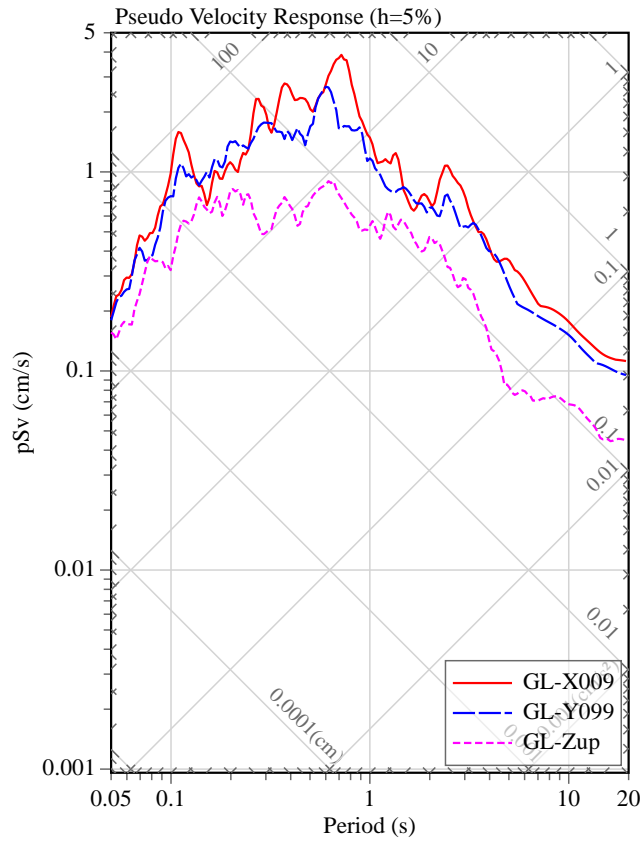
表 2.1 強震記録一覧

記号	住所	$\Delta$ (km)	$I_{jMA}$	設置 方位	位置	最大加速度 (cm/s <sup>2</sup> )			備考
						H1	H2	V	
SMD	茨城県筑西市	106	2.6	009°	GL	-21.91	16.51	8.547	
					1FC	-22.80	15.07	10.71	
					3FC	-25.24	26.53	16.33	
ARK	東京都北区	165	2.1	290°	GL	-9.731	-6.589	-5.460	
					1FS	-6.155	-6.187	-2.755	
					3FN	-8.615	-10.02	-3.841	
UKM	東京都北区	166	1.9	270°	GL	5.259	5.825	3.773	
					1F	-2.249	2.467	-1.352	
					10F	-3.577	-4.263	-1.944	
					20F	-7.462	8.743	3.058	
TKS	千葉県千葉市	168	2.2	047°	GL	12.76	-9.017	-3.089	
					1FWC	8.861	-8.724	-3.187	
					5FC	16.85	19.53	2.651	
ONG	東京都江東区	169	2.1	267°	1FN	-5.927	5.853	5.156	
					3FN	-8.927	8.383	5.409	

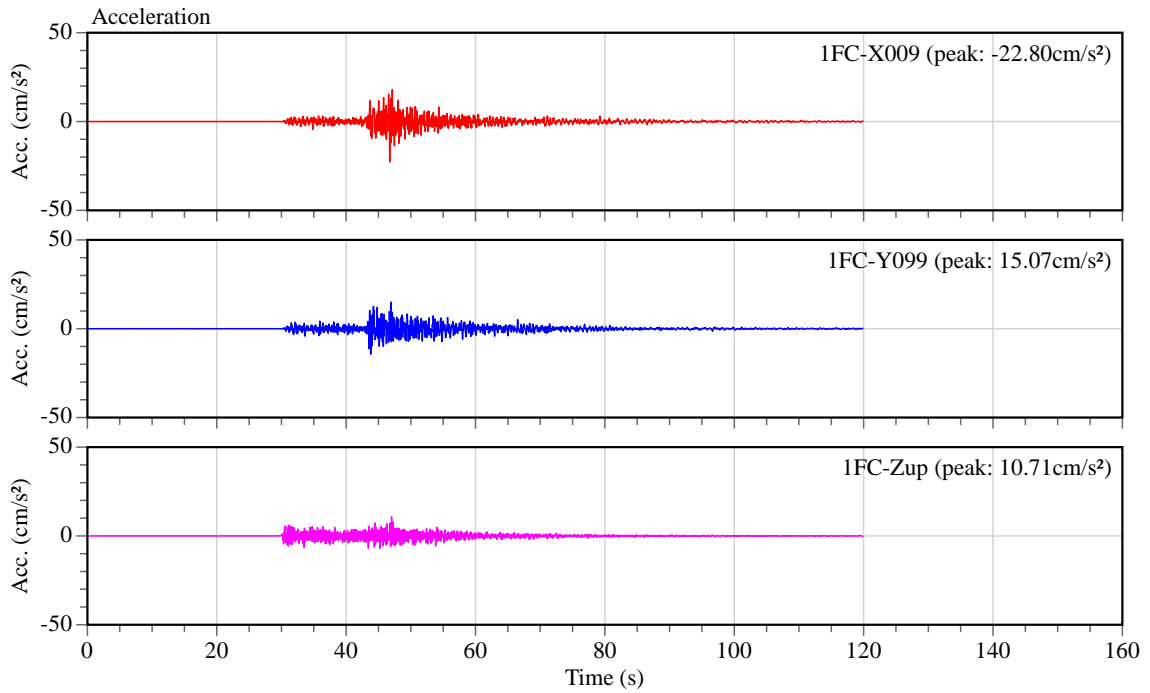
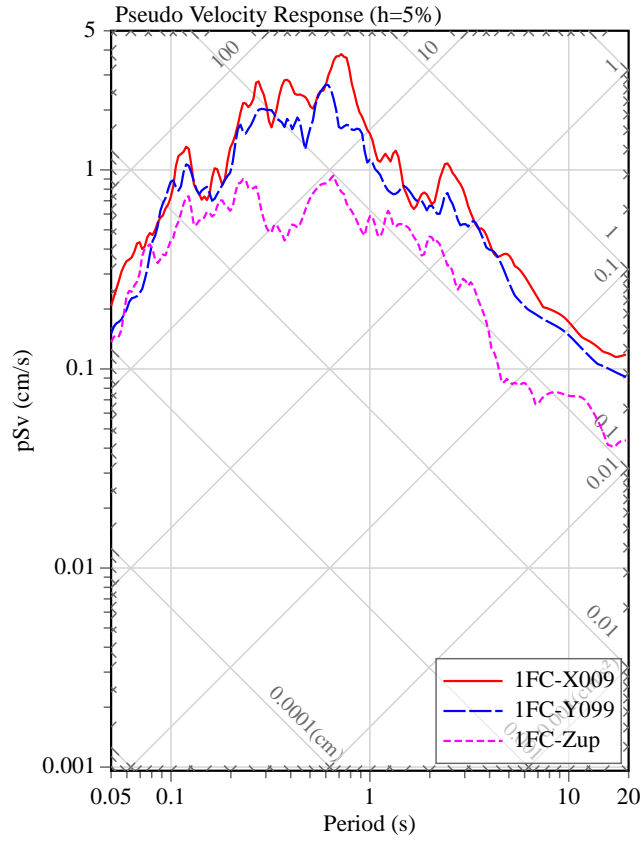
観測地点位置



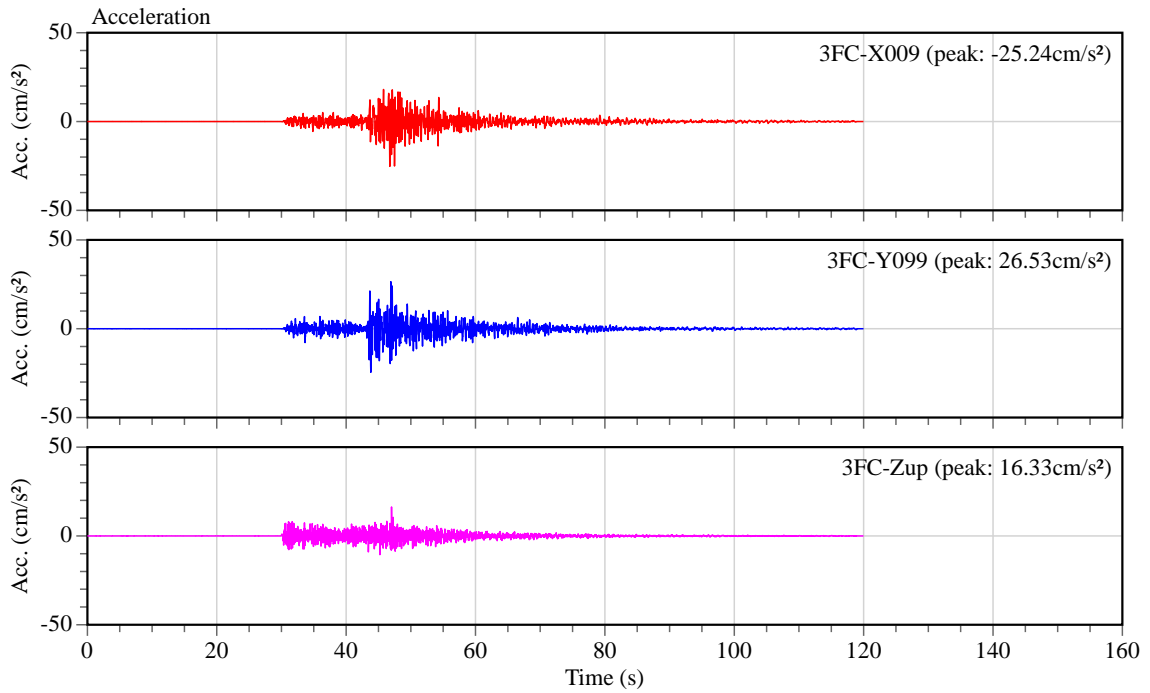
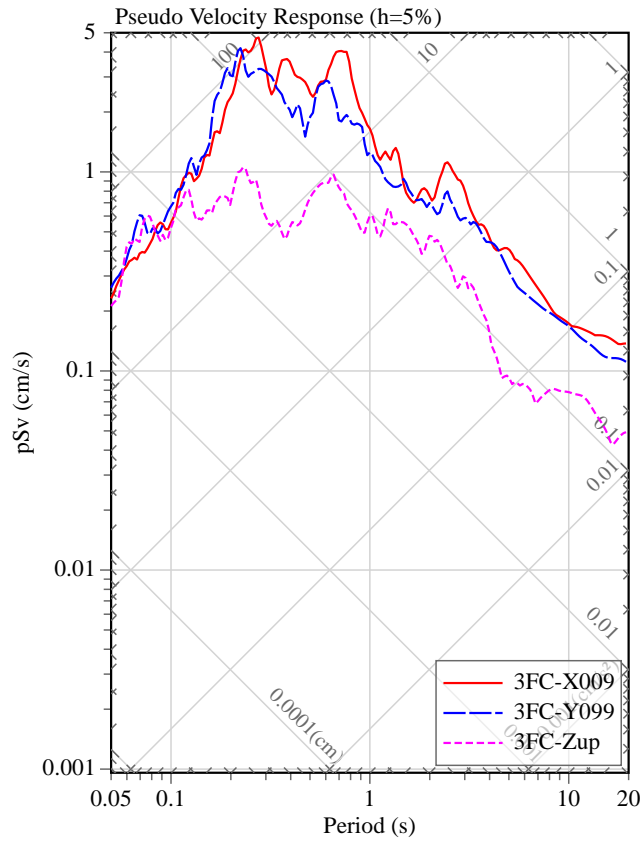
2013/09/20 02:25:00 at : SMD, Intensity: 2.6



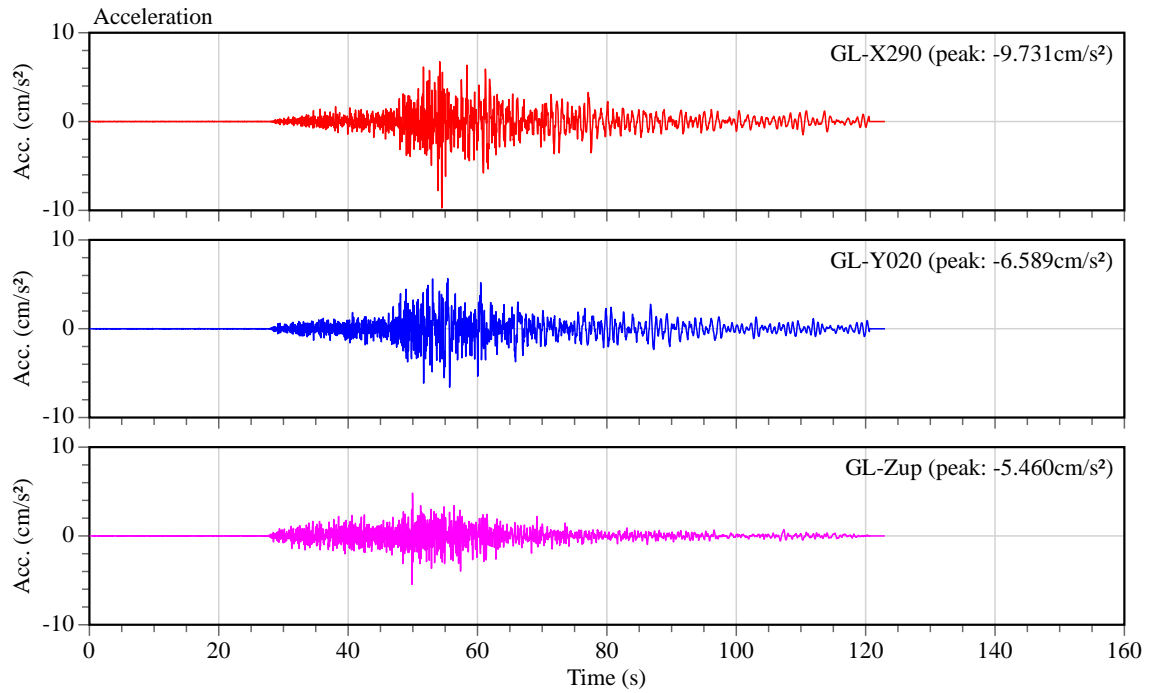
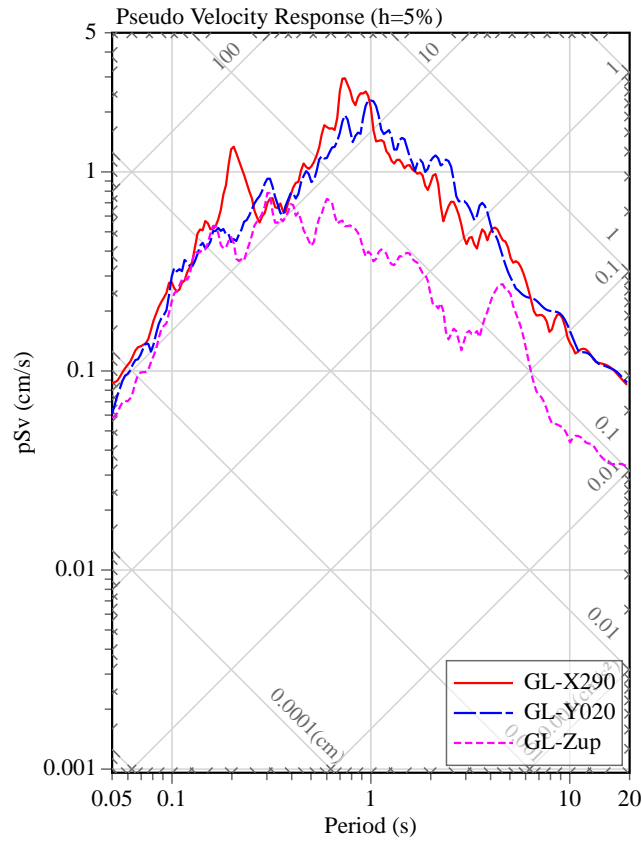
2013/09/20 02:25:00 at : SMD, Intensity: 2.6



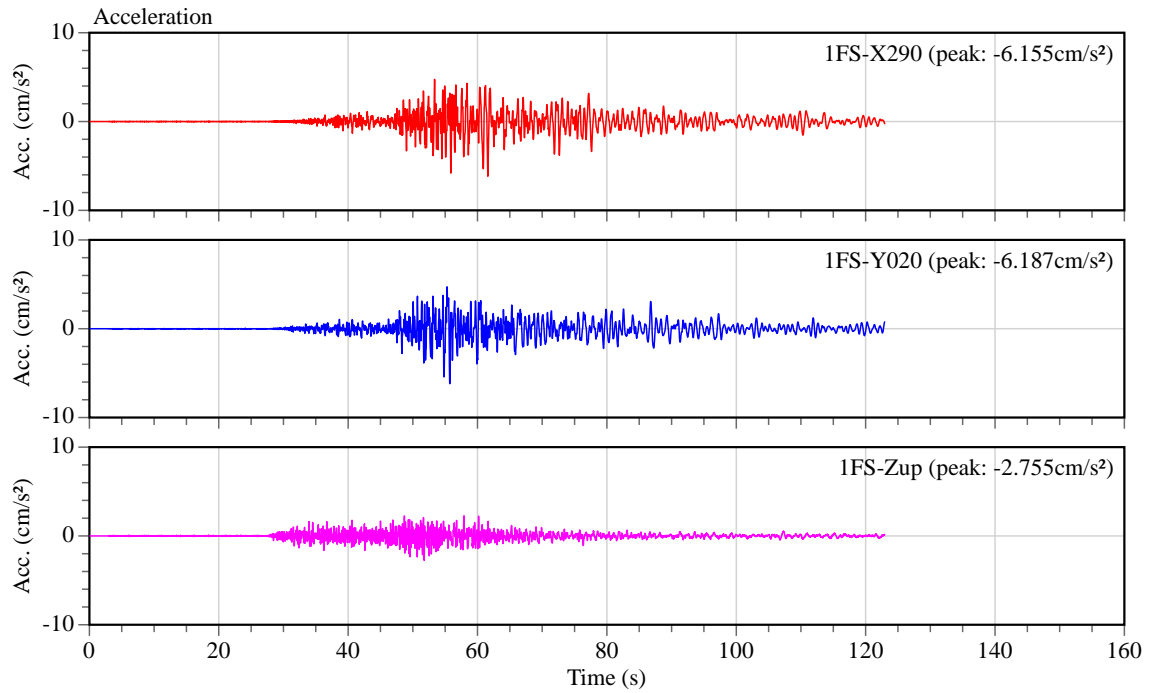
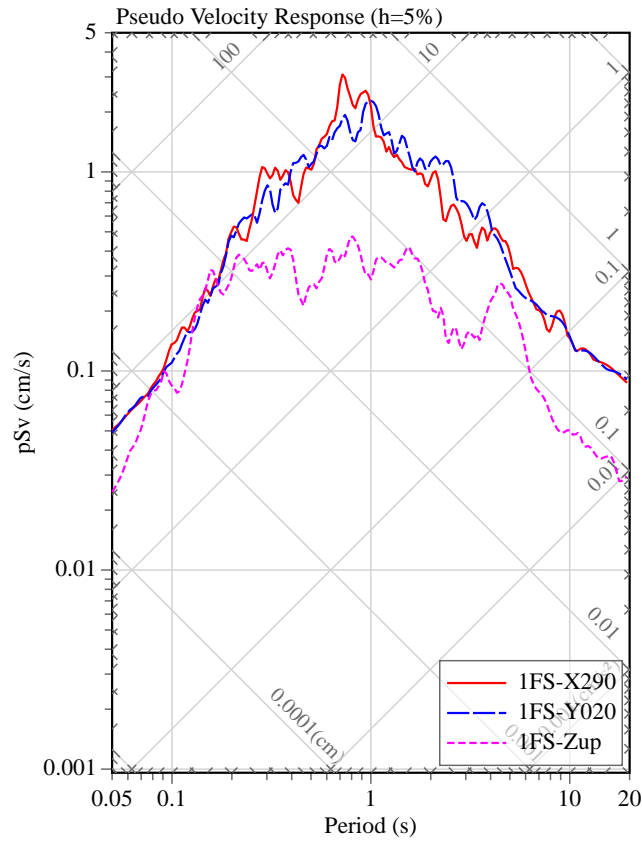
2013/09/20 02:25:00 at : SMD, Intensity: 2.9



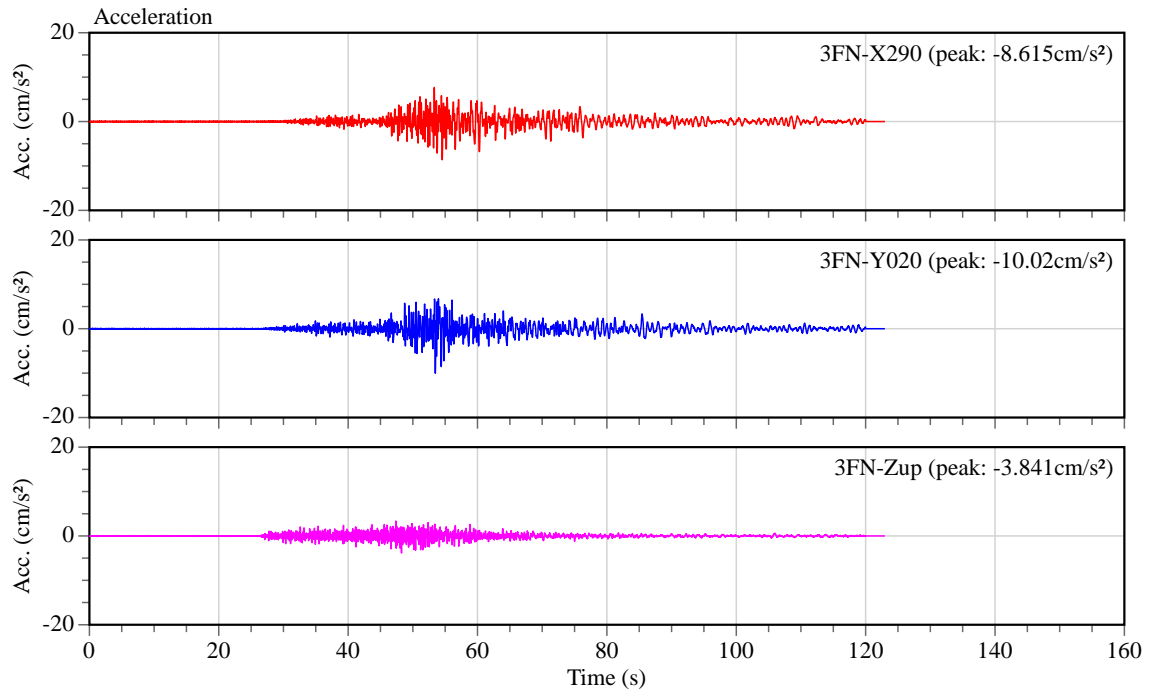
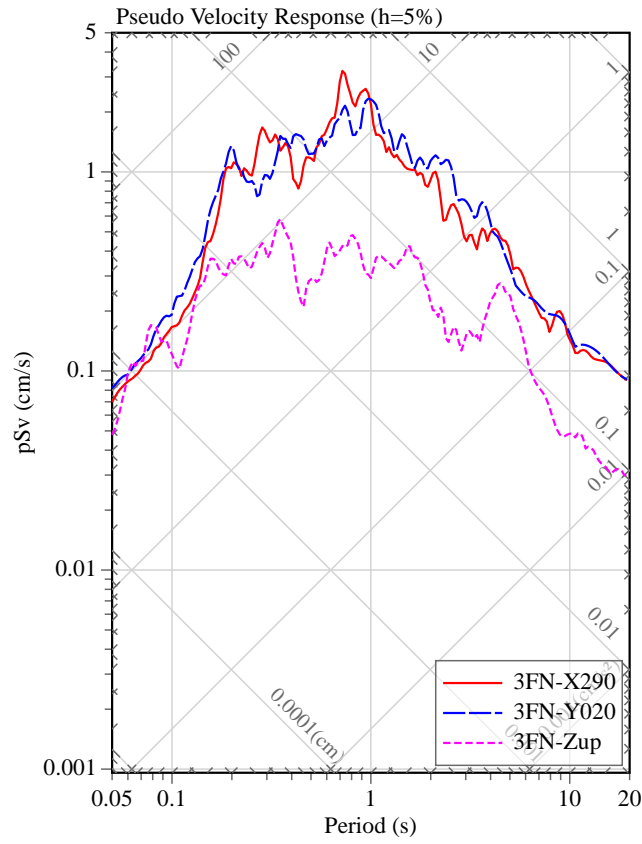
2013/09/20 02:25:00 at : ARK, Intensity: 2.1



2013/09/20 02:25:00 at : ARK, Intensity: 2.1

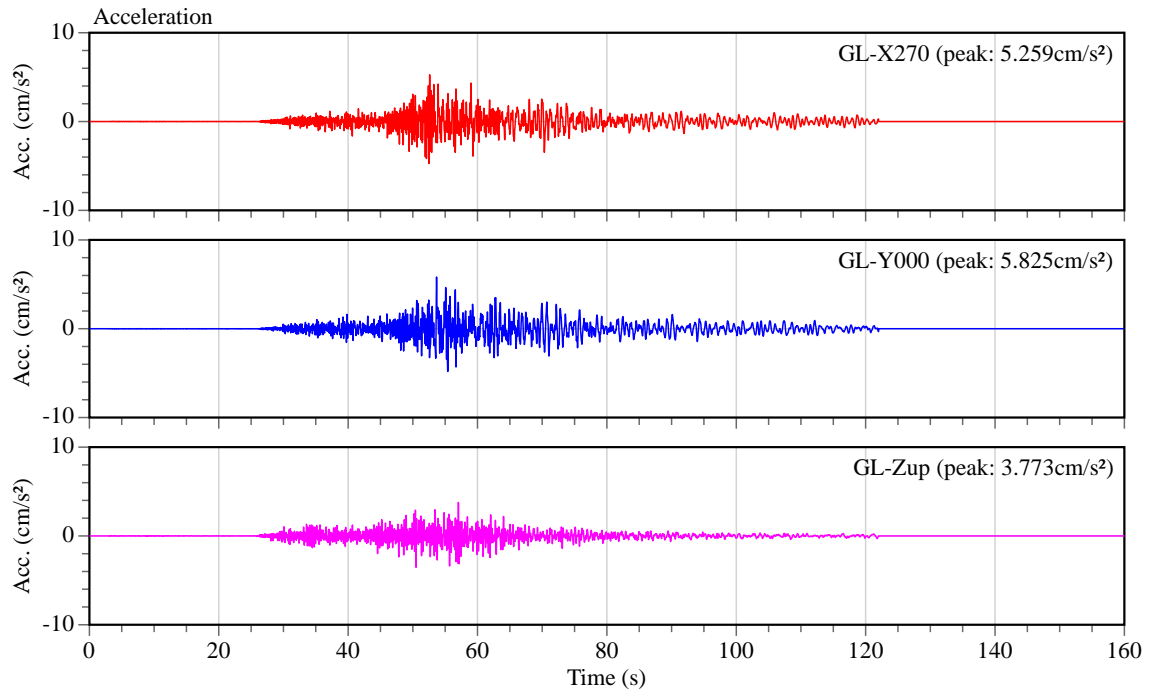
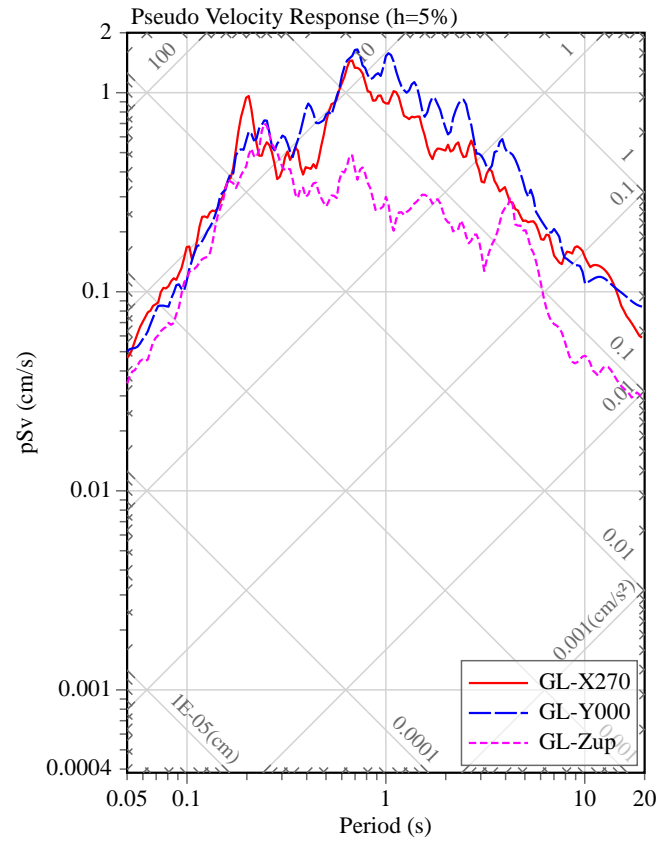


2013/09/20 02:25:00 at : ARK, Intensity: 2.3

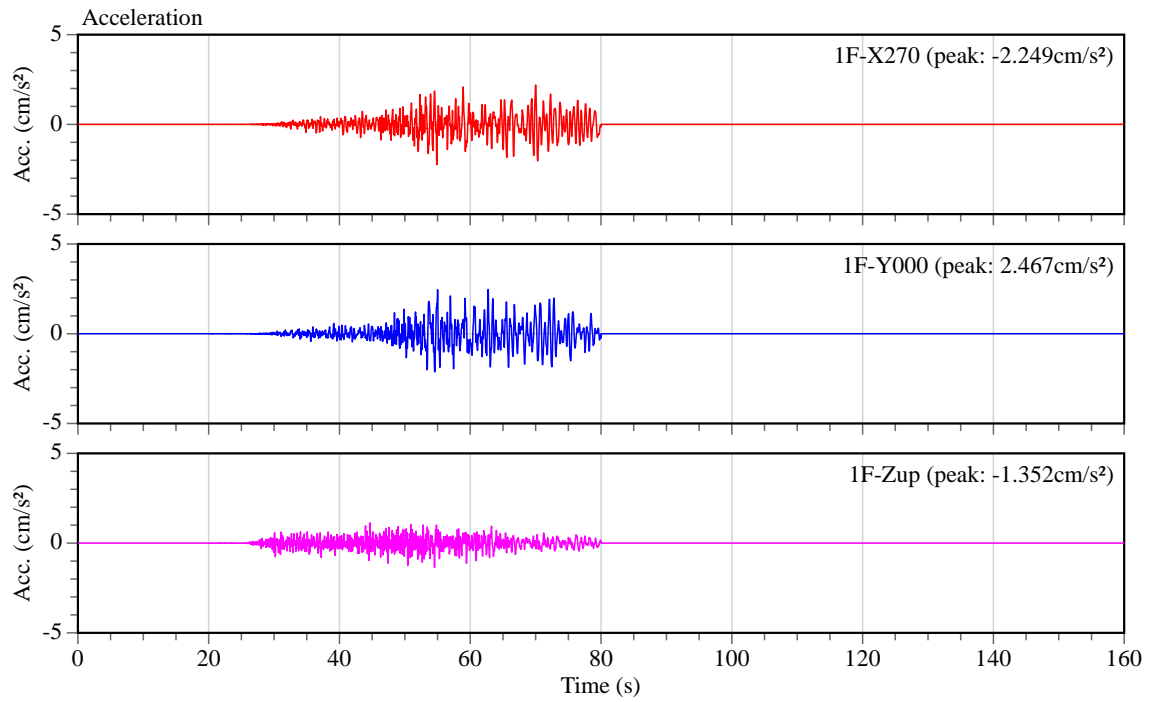
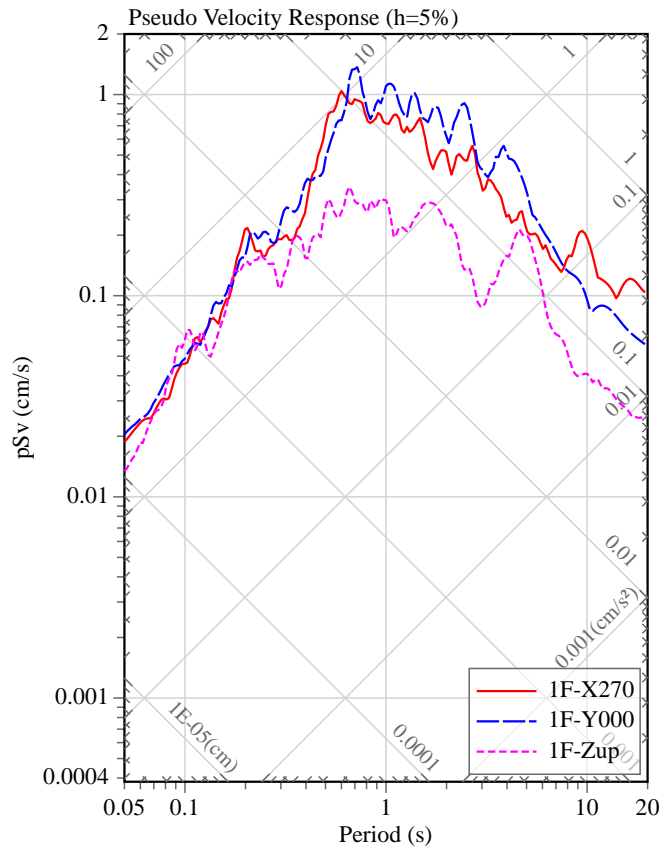




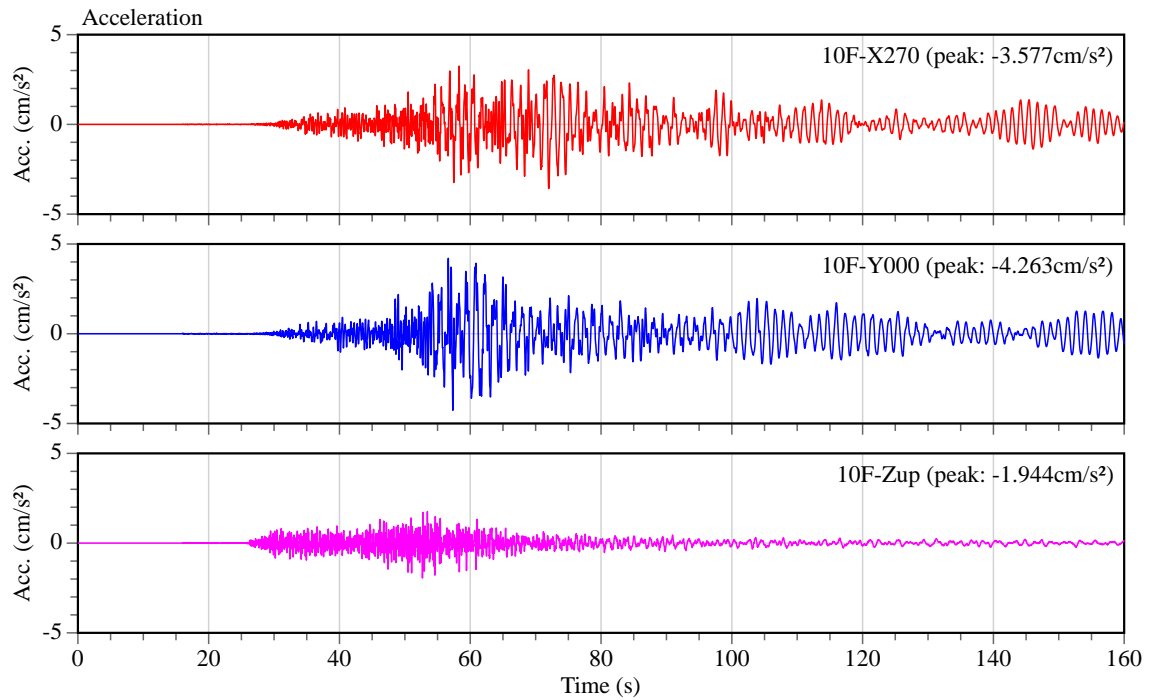
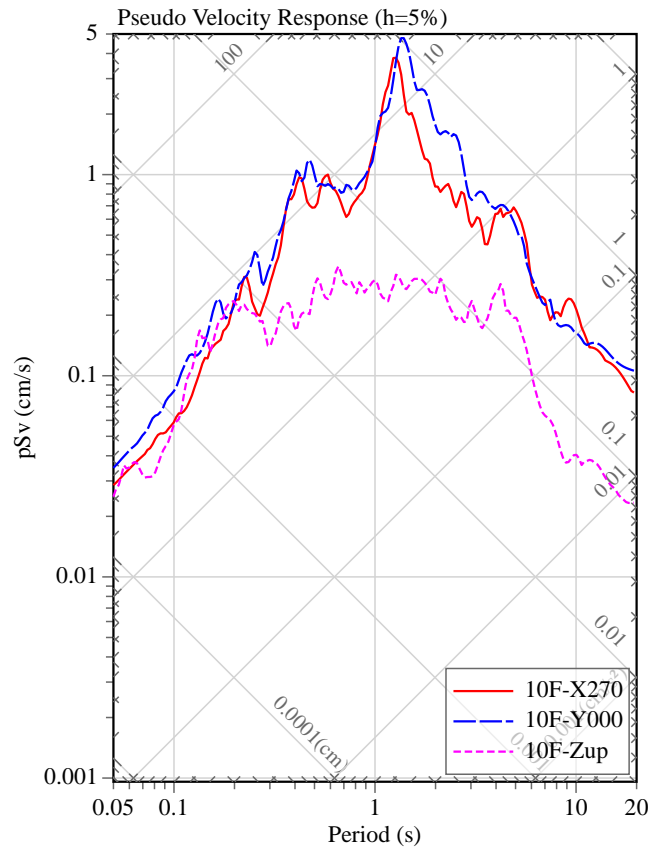
2013/09/20 02:25:00 at : UKM, Intensity: 1.9



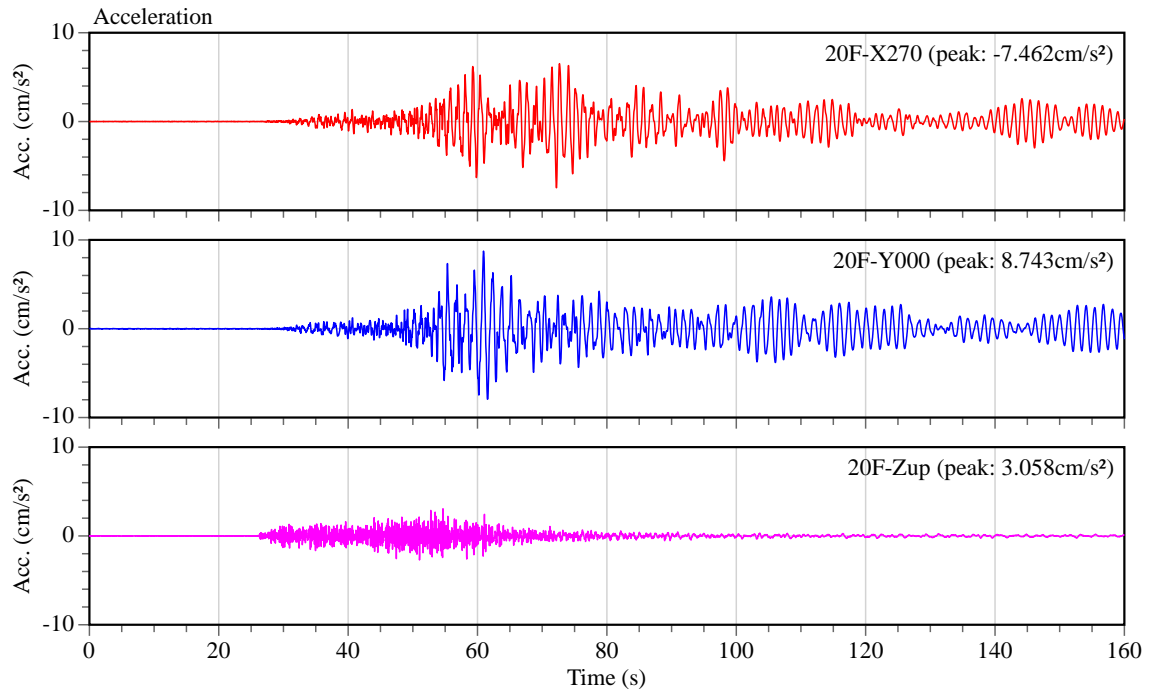
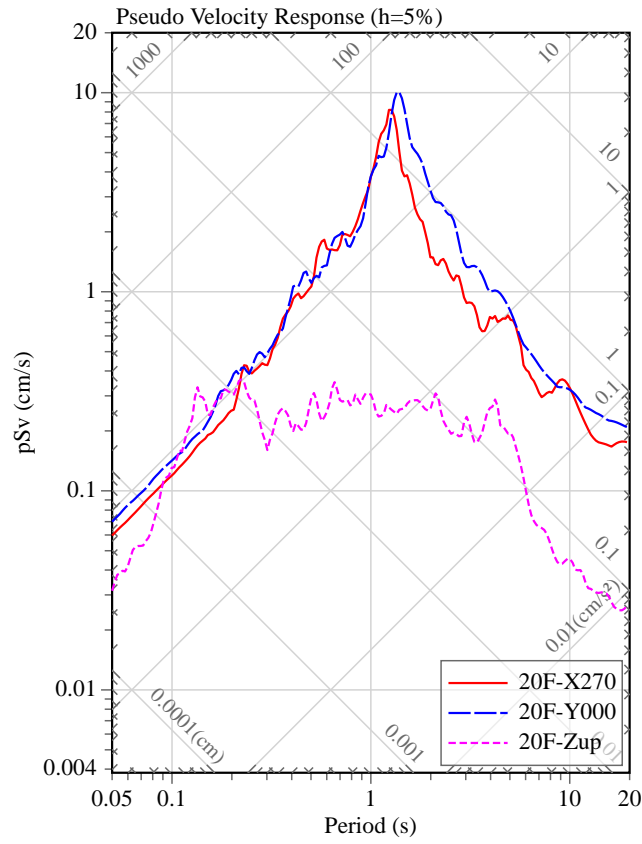
2013/09/20 02:25:00 at : UKM, Intensity: 1.5



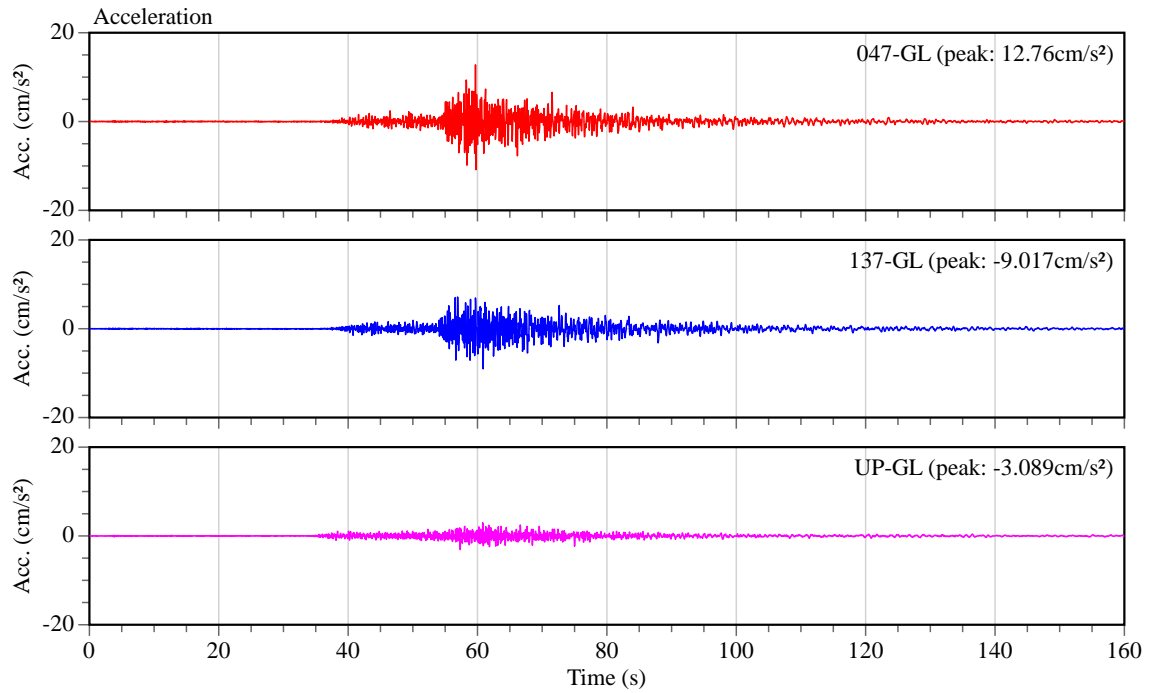
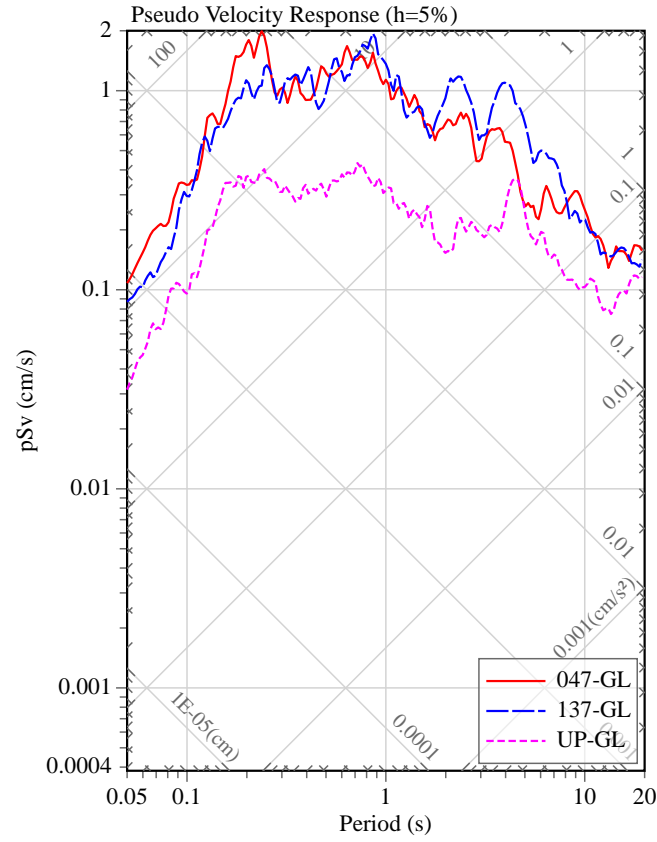
2013/09/20 02:25:00 at : UKM, Intensity: 2.1



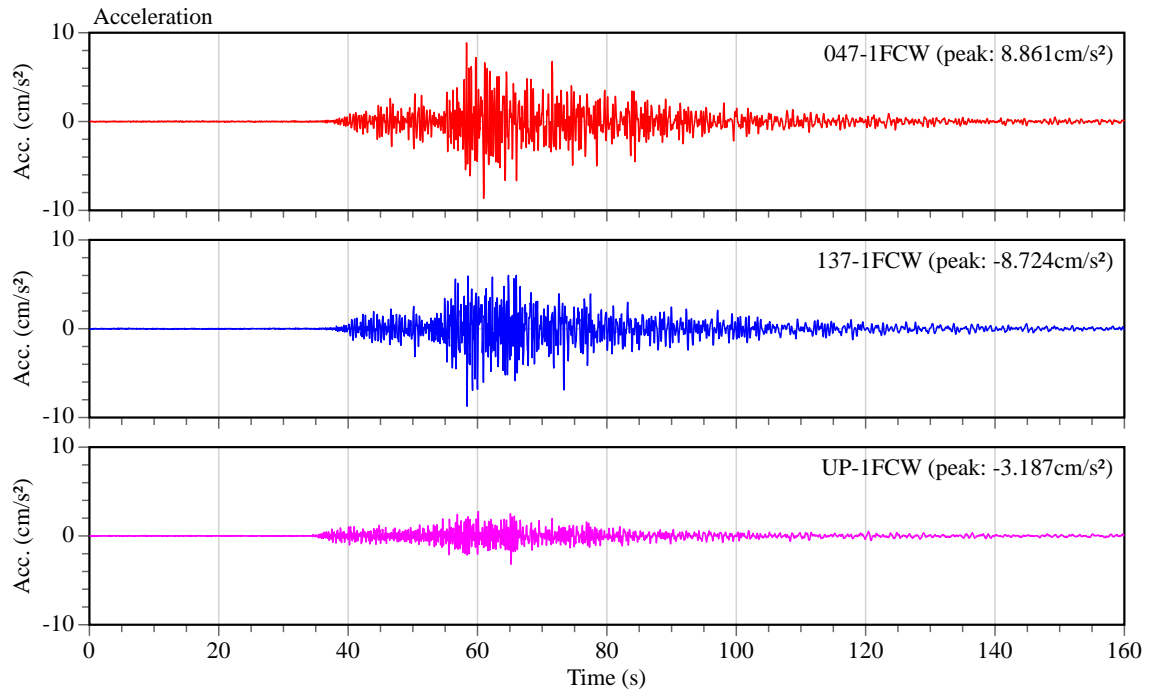
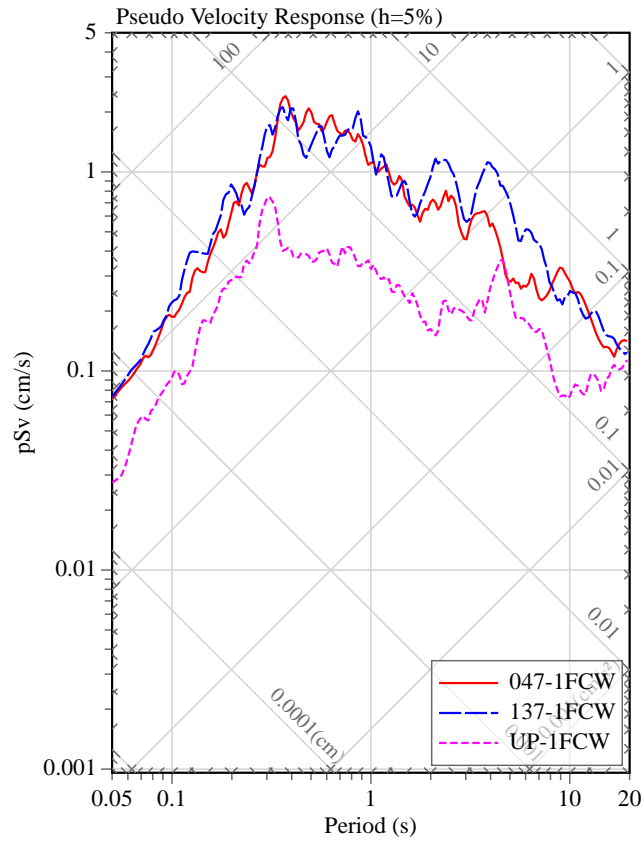
2013/09/20 02:25:00 at : UKM, Intensity: 2.8



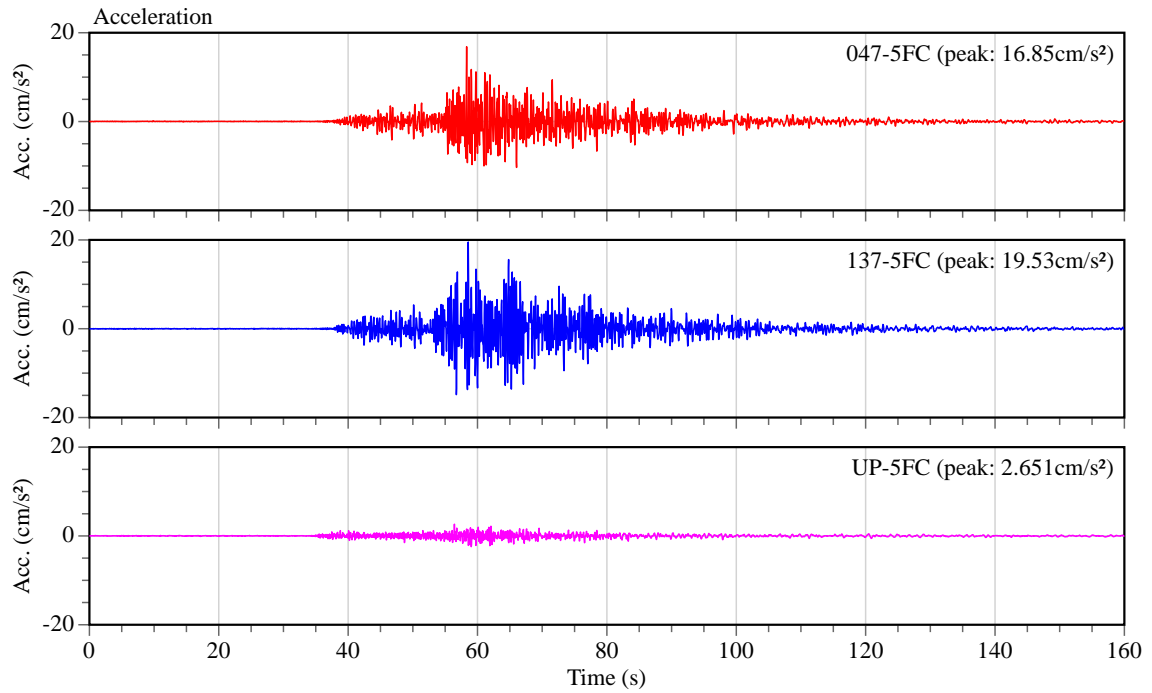
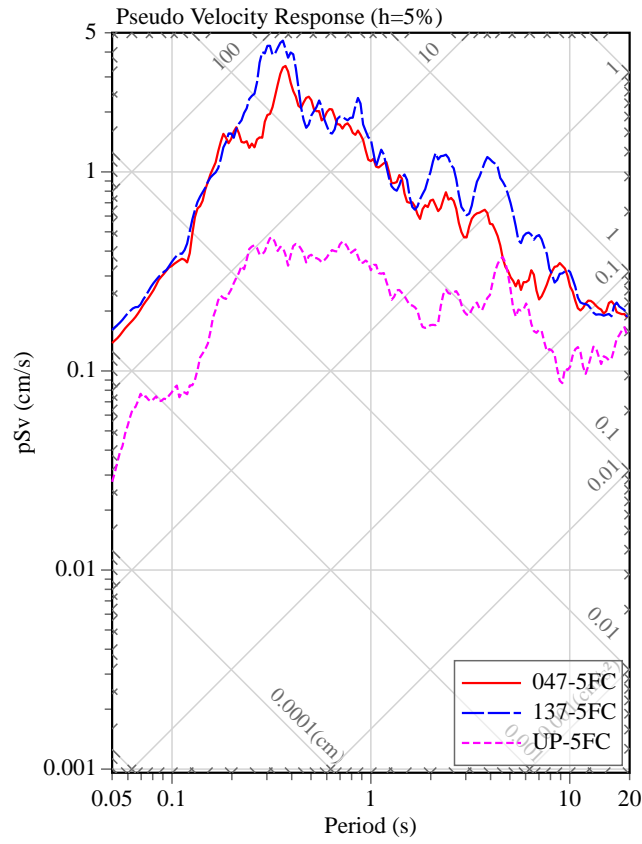
2013/09/20 02:25:00 at : TKS, Intensity: 2.2



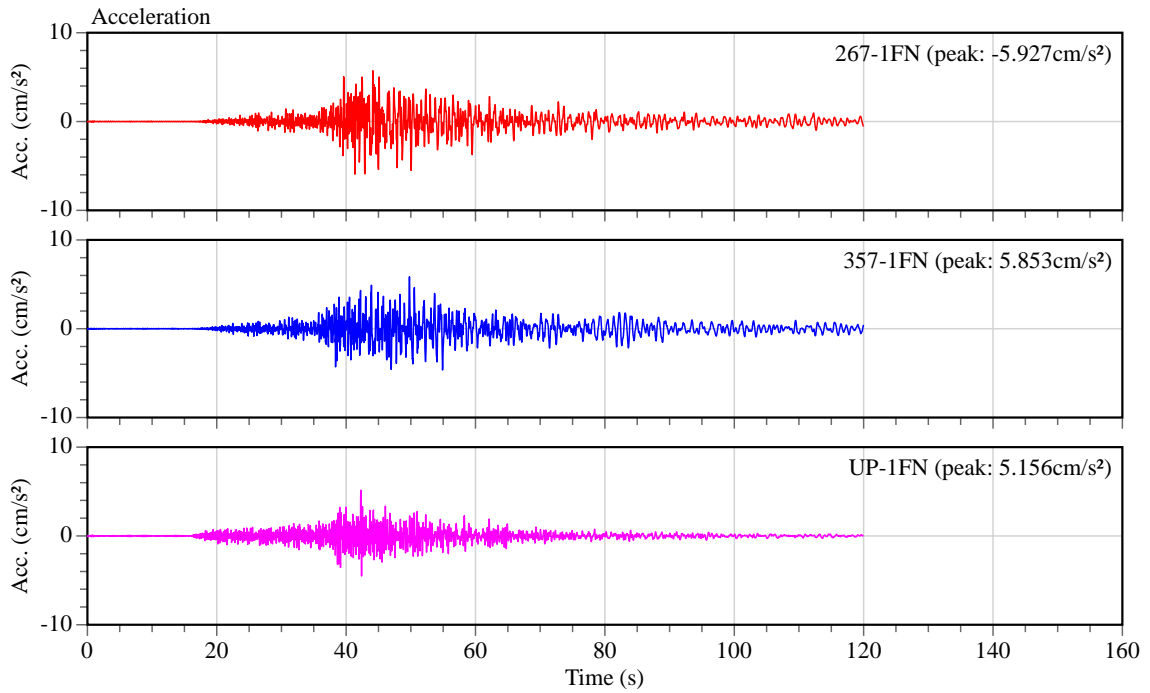
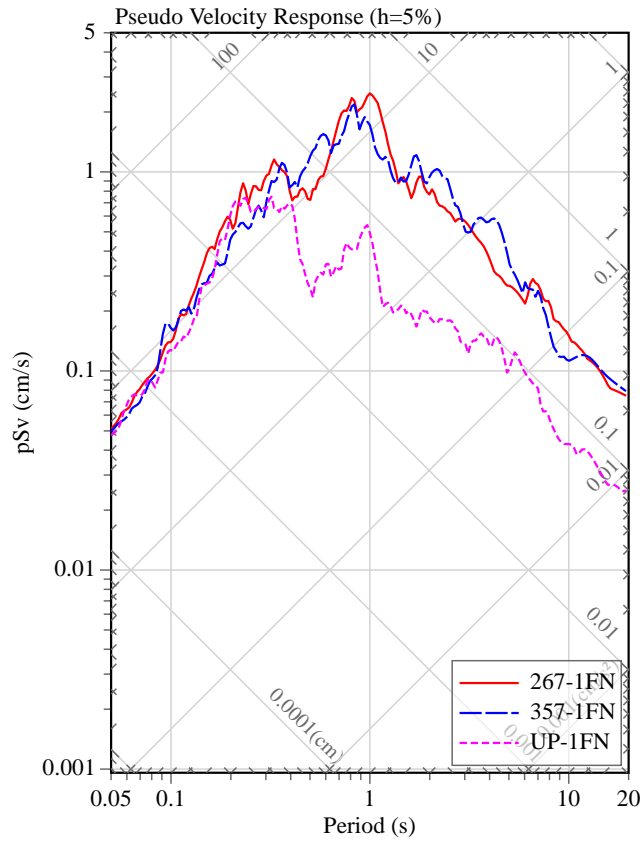
2013/09/20 02:25:00 at : TKS, Intensity: 2.3



2013/09/20 02:25:00 at : TKS, Intensity: 2.8



2013/09/20 02:25:00 at : ONG, Intensity: 2.1





2013/09/20 02:25:00 at : ONG, Intensity: 2.3

