

強震観測速報(2013年十勝地方南部)

地震諸元

表1 地震諸元

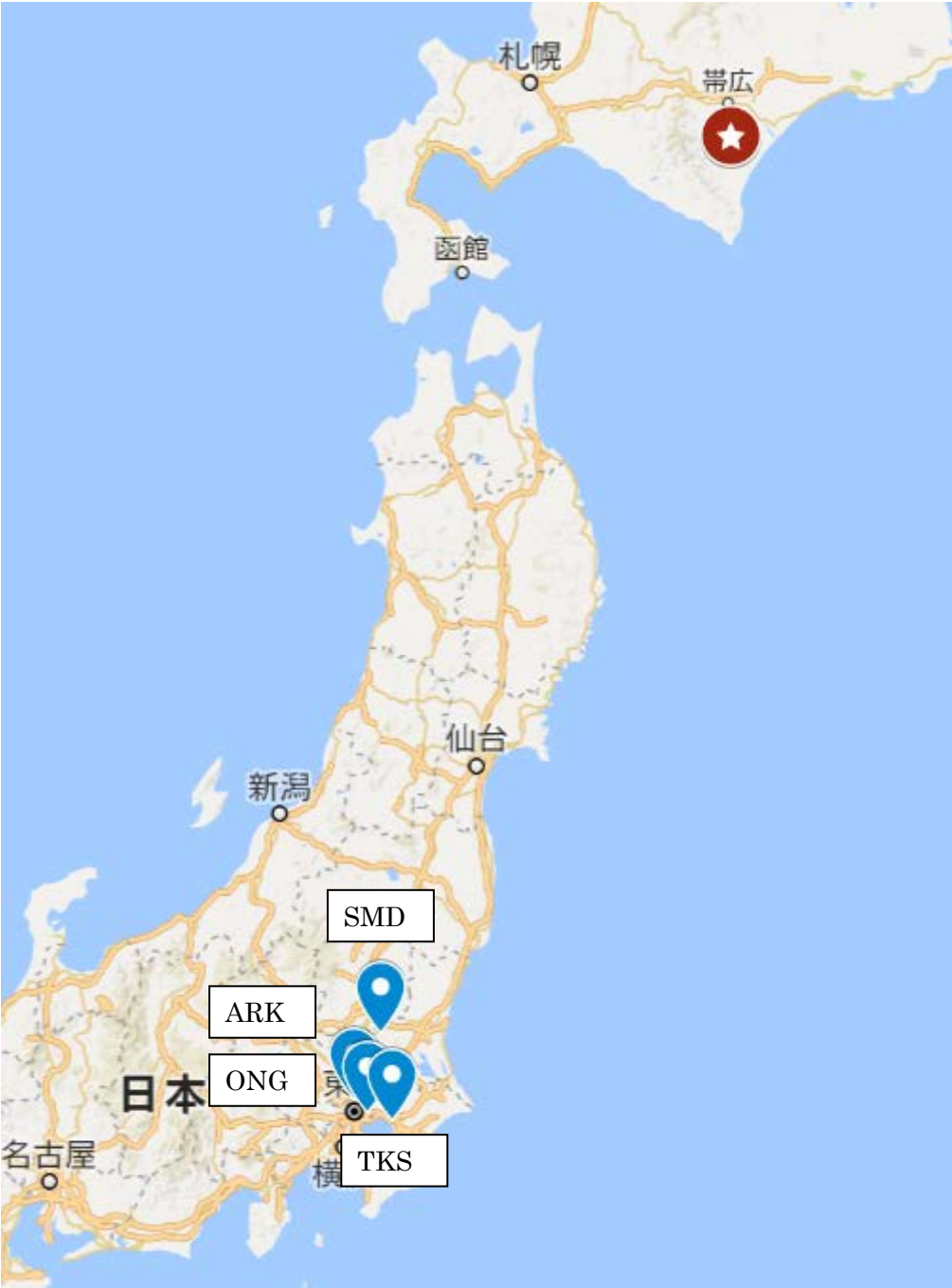
発震時	緯度経度	震源深さ	規模	震央地名
2013/02/02 23:17:35.8	42° 42.1' N 143° 13.6' E	102 km	6.5	十勝地方南部

強震記録

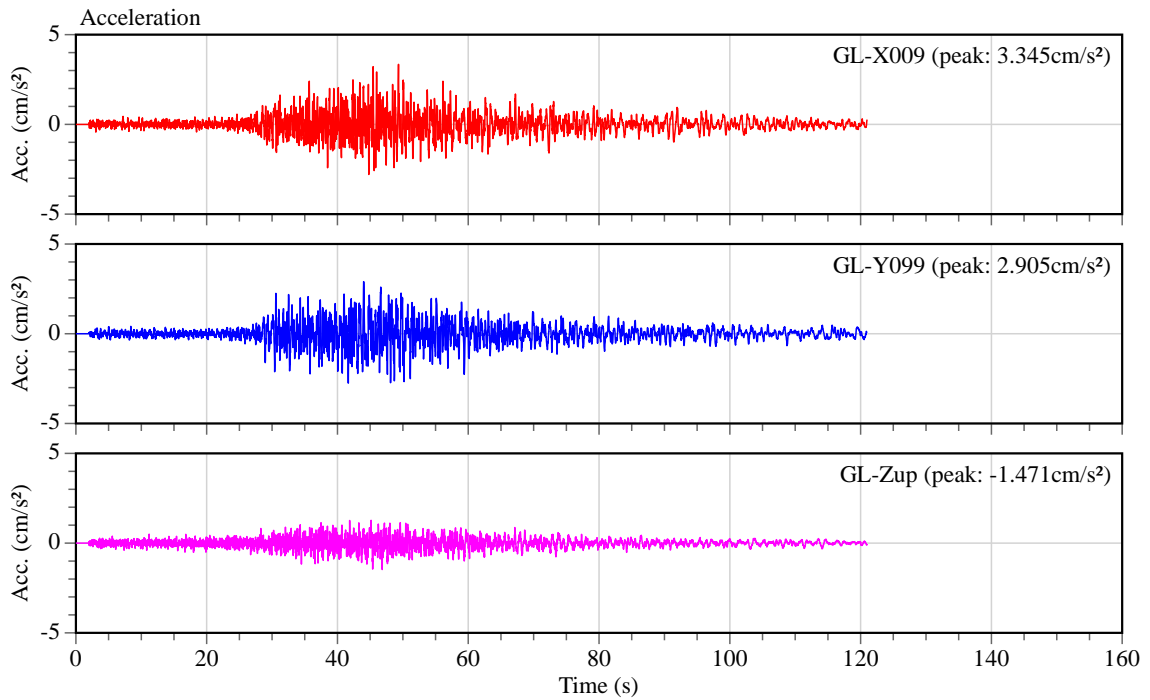
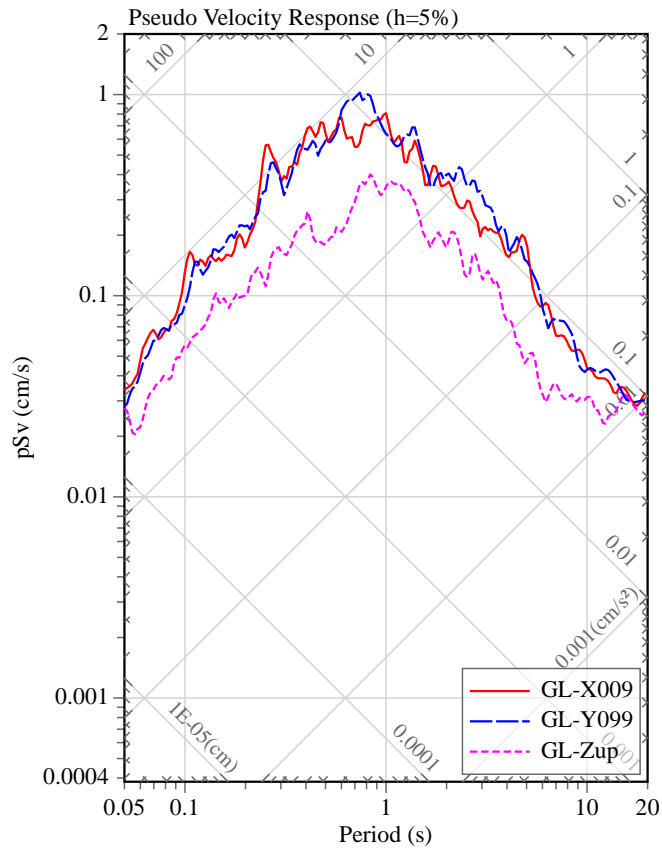
表 2.1 強震記録一覧

記号	住所	Δ (km)	I_{JMA}	設置 方位	位置	最大加速度 (cm/s ²)			備考
						H1	H2	V	
SMD	茨城県筑西市	766	1.4	009°	GL	3.345	2.905	-1.471	
					1FC	3.351	-3.148	-2.219	
					3FC	4.034	-4.178	-2.705	
ARK	東京都北区	826	1.5	290°	GL	-2.834	-3.350	1.321	
					1FS	-2.342	-3.414	-1.080	
					3FN	-2.746	-3.680	0.995	
ONG	東京都江東区	833	1.6	267°	1FN	-2.885	-3.029	-1.435	
					3FN	3.408	4.423	-1.635	
TKS	千葉県千葉市	833	1.4	047°	GL	-3.125	3.469	1.173	
					1FCW	-4.728	4.832	1.059	
					3FC	5.472	7.284	1.287	
					5FC	6.050	9.613	1.331	

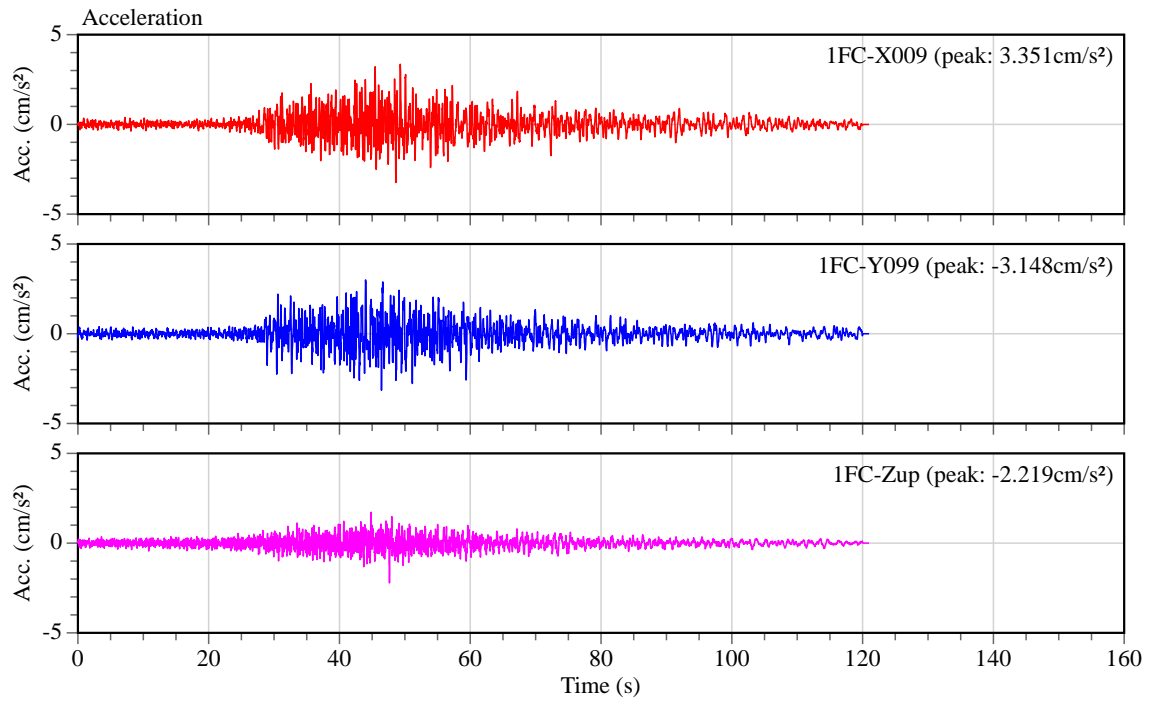
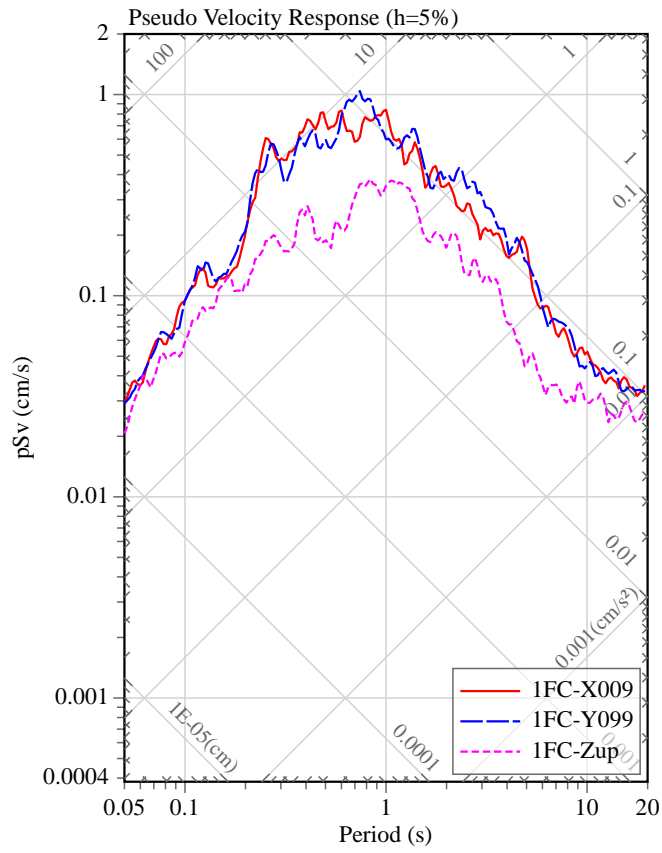
観測地点位置



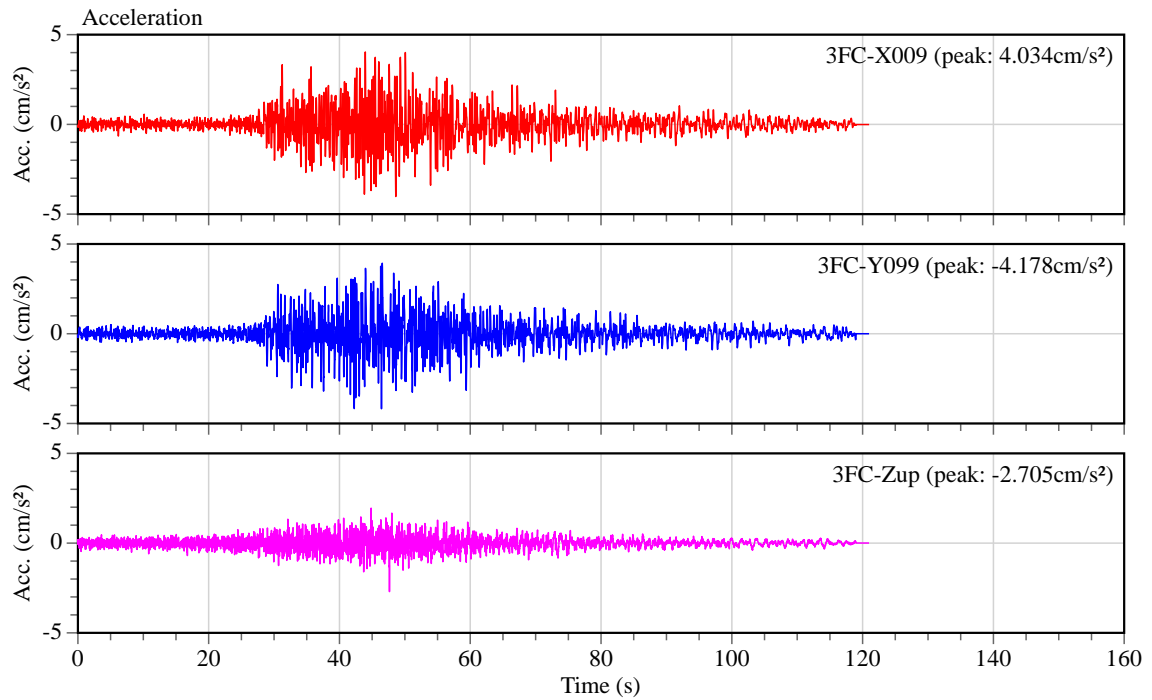
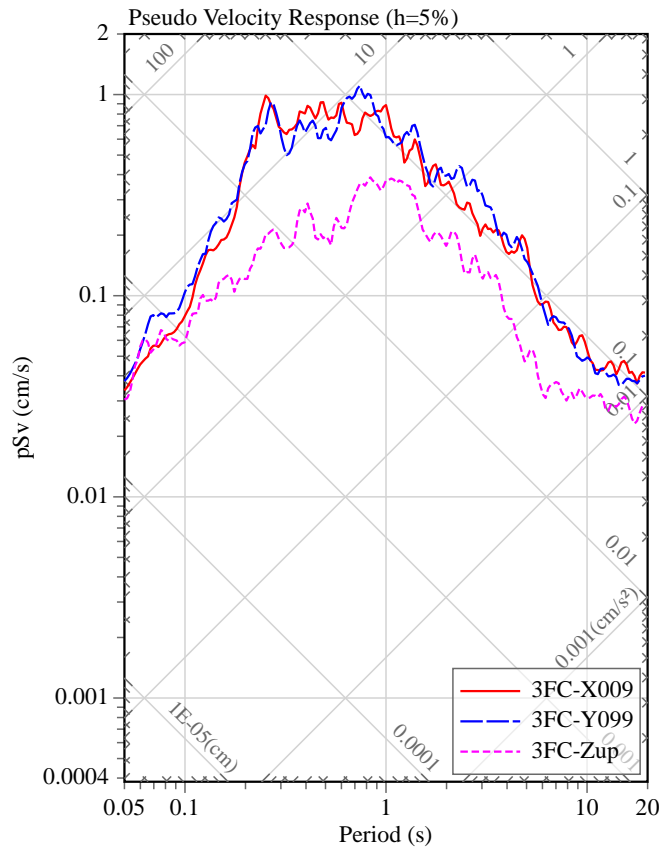
2013/02/02 23:17:00 at : SMD, Intensity: 1.4



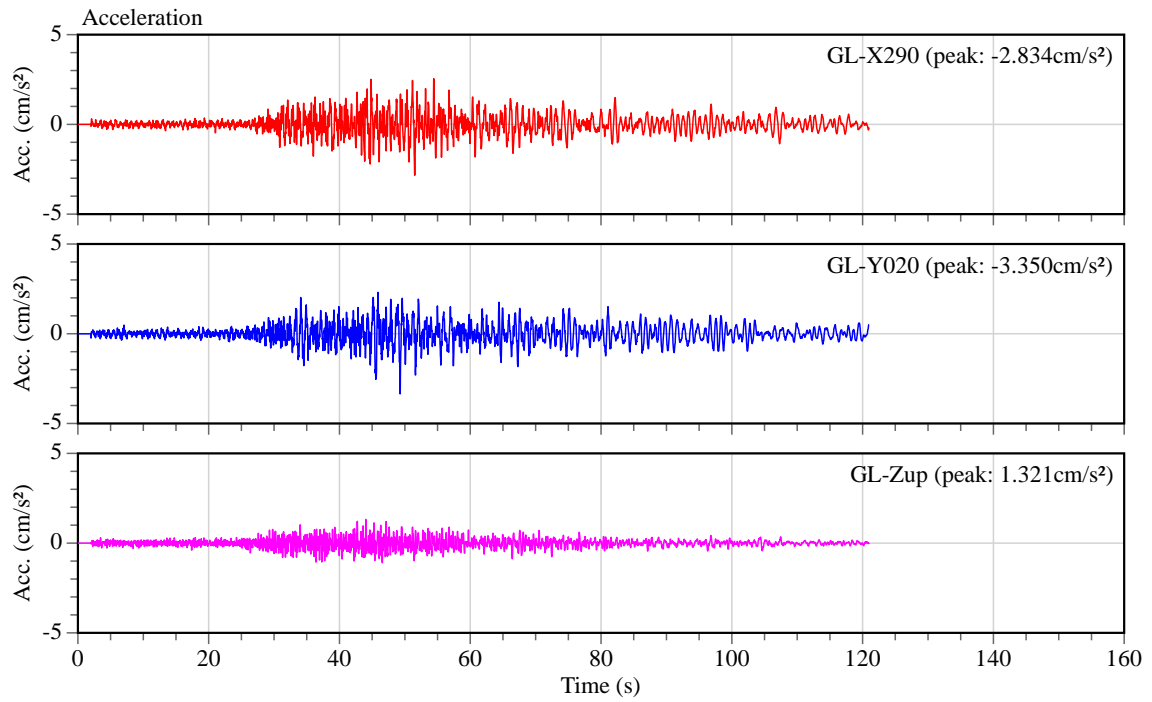
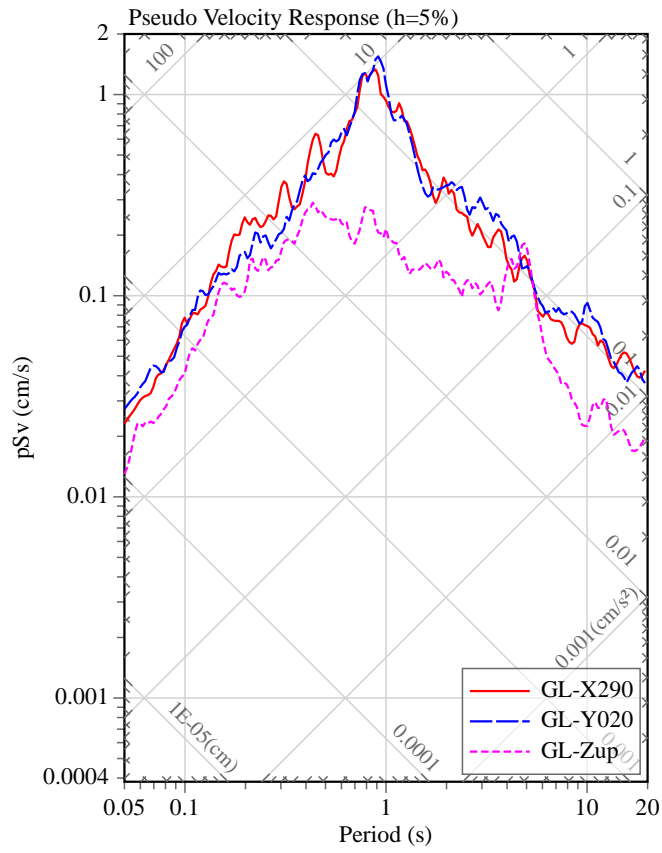
2013/02/02 23:17:00 at : SMD, Intensity: 1.5



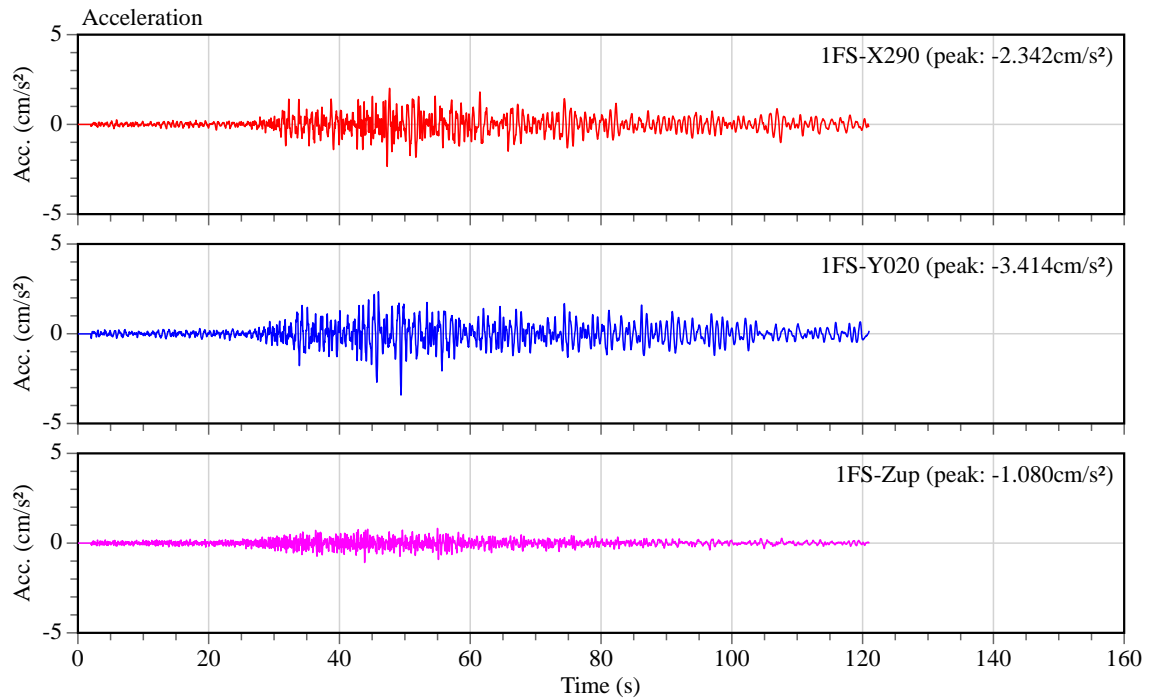
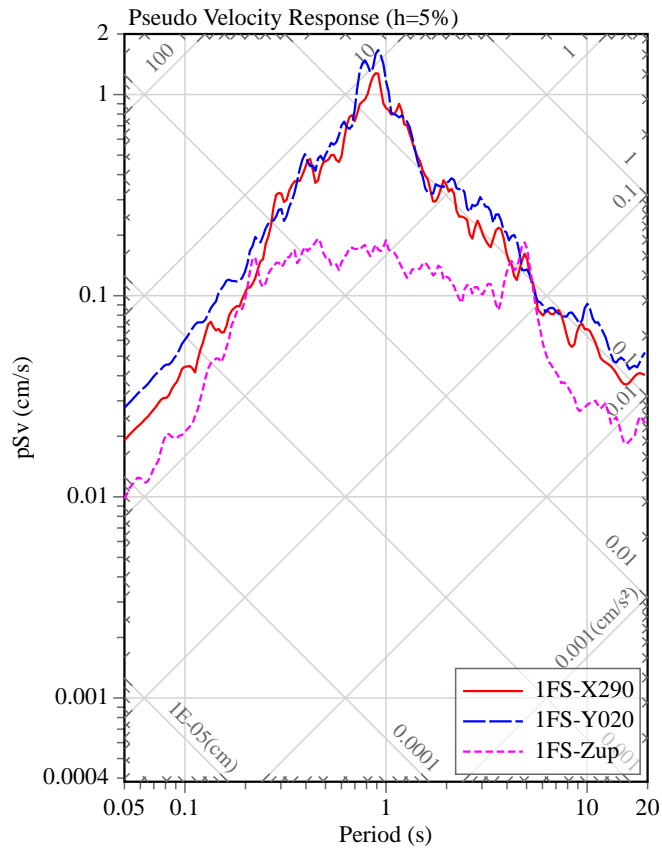
2013/02/02 23:17:00 at : SMD, Intensity: 1.7



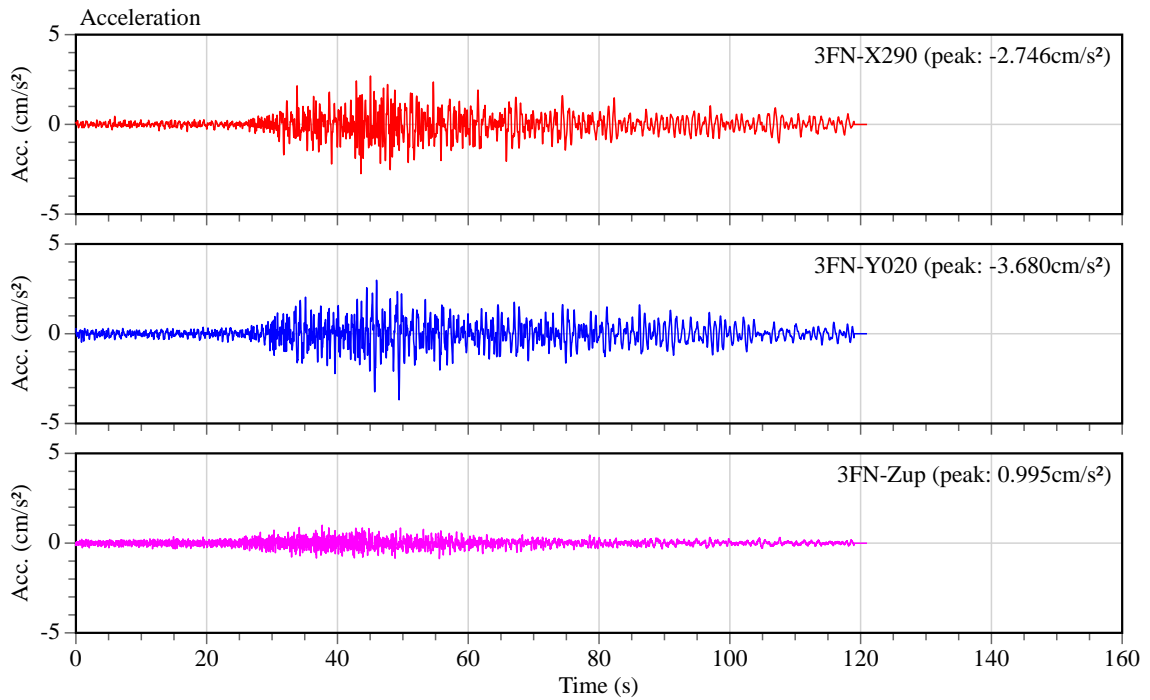
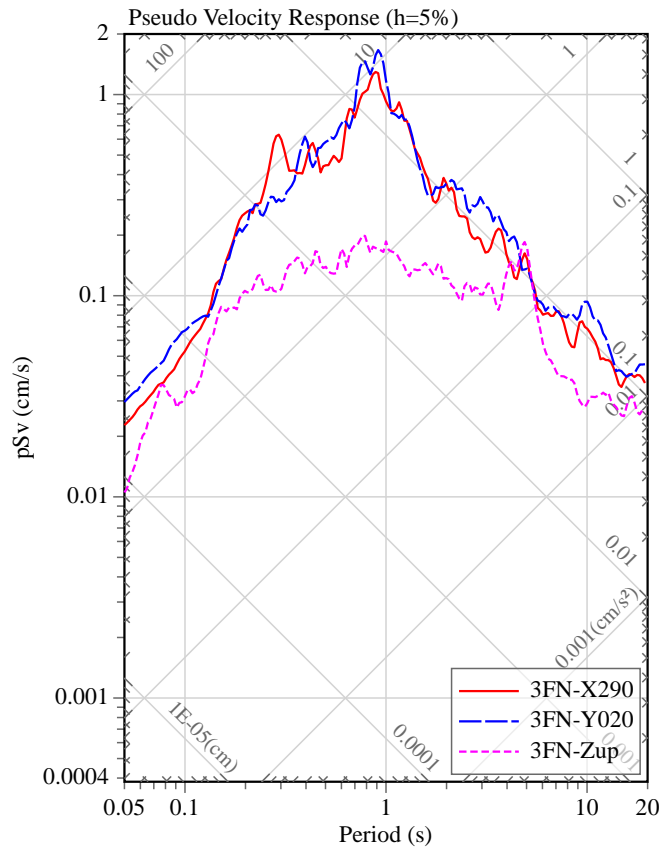
2013/02/02 23:17:00 at : ARK, Intensity: 1.5



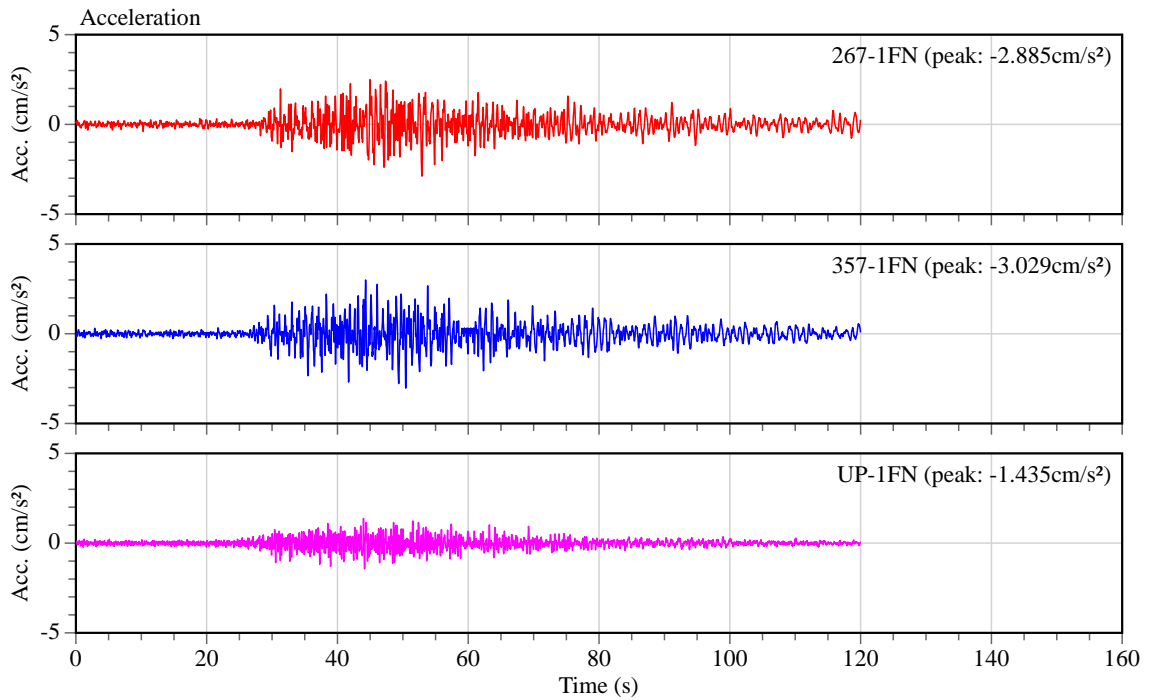
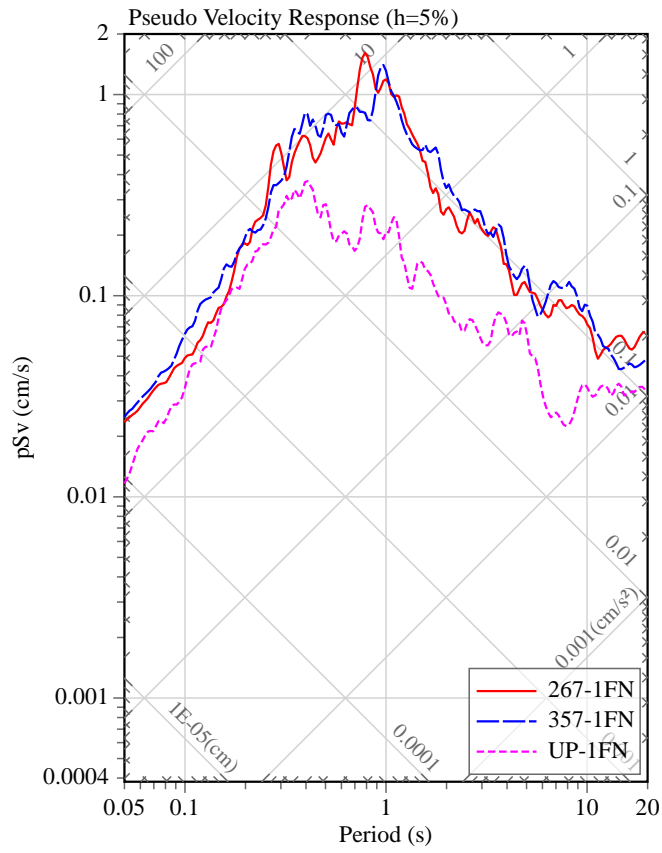
2013/02/02 23:17:00 at : ARK, Intensity: 1.5



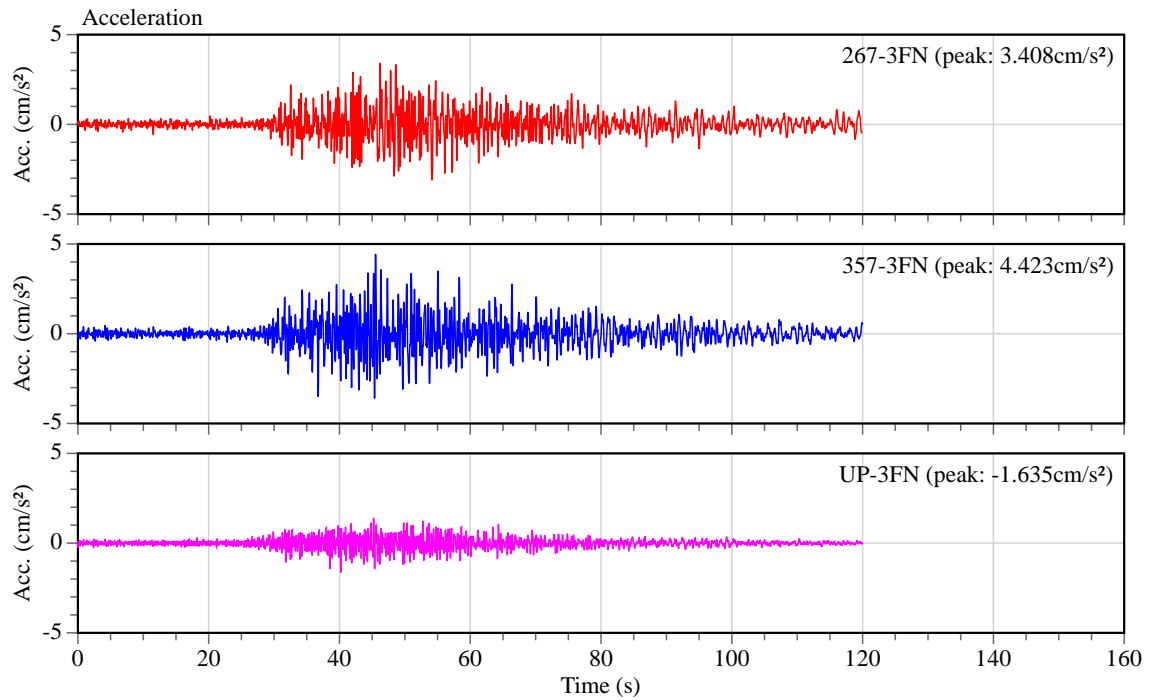
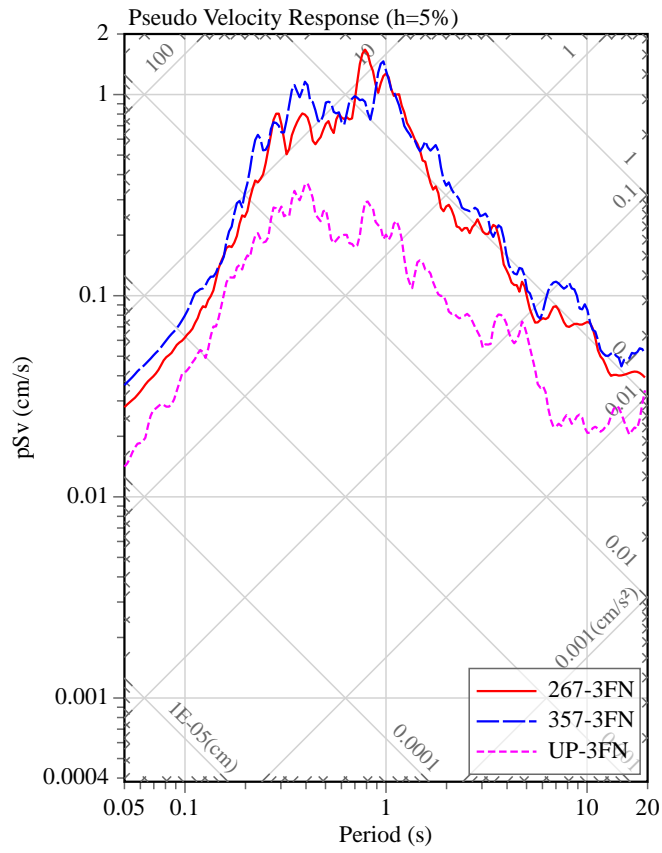
2013/02/02 23:17:00 at : ARK, Intensity: 1.5



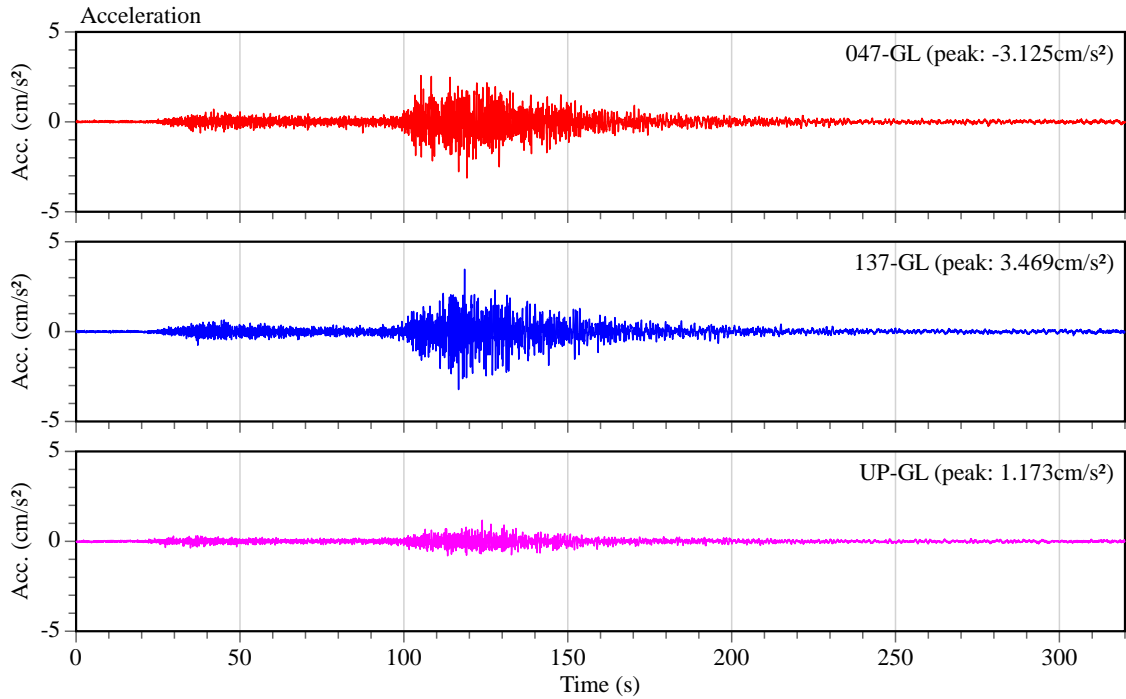
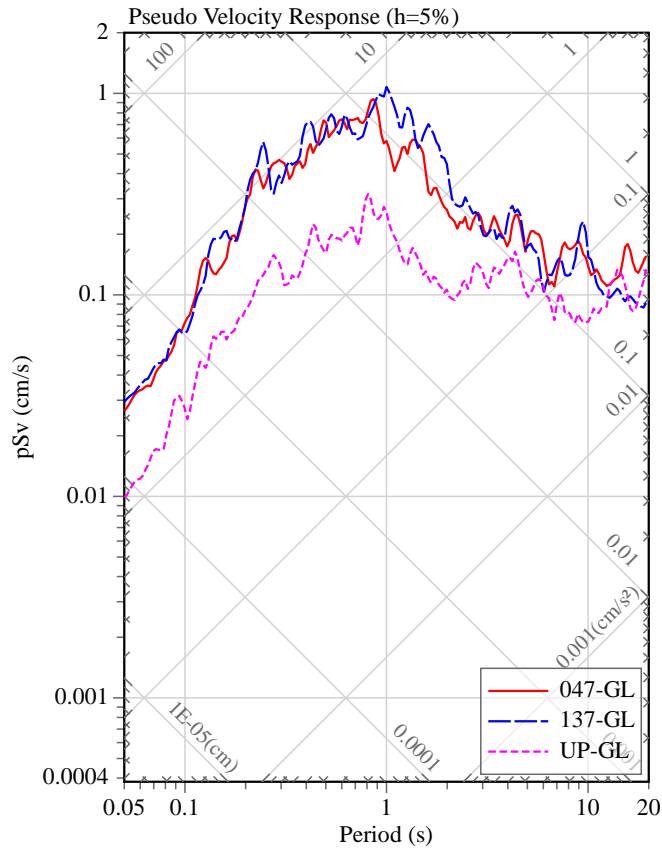
2013/02/02 23:20:00 at : ONG, Intensity: 1.6



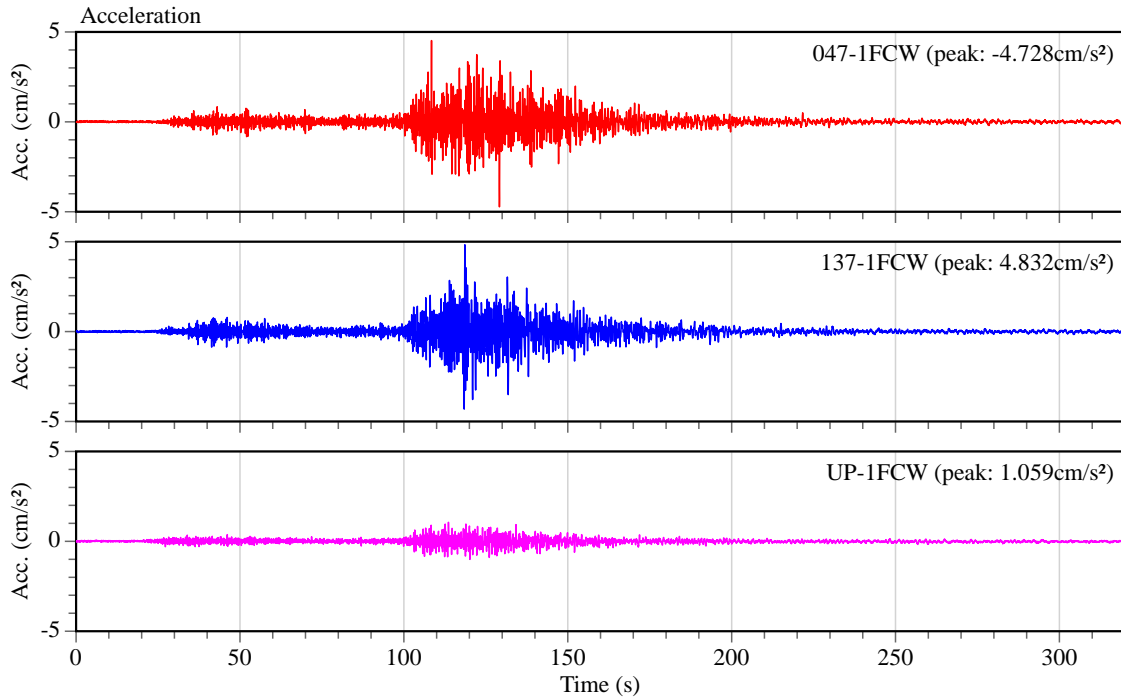
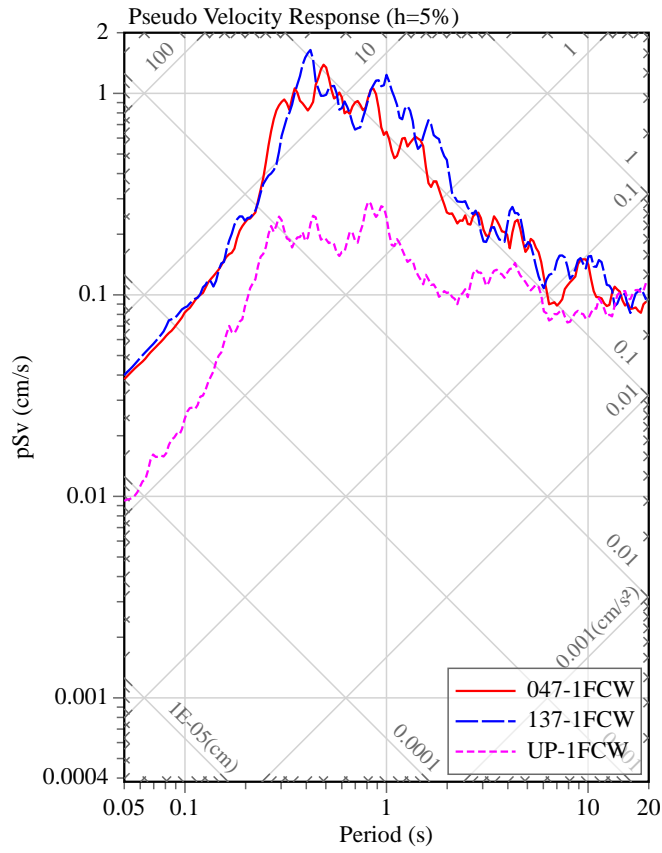
2013/02/02 23:20:00 at : ONG, Intensity: 1.7



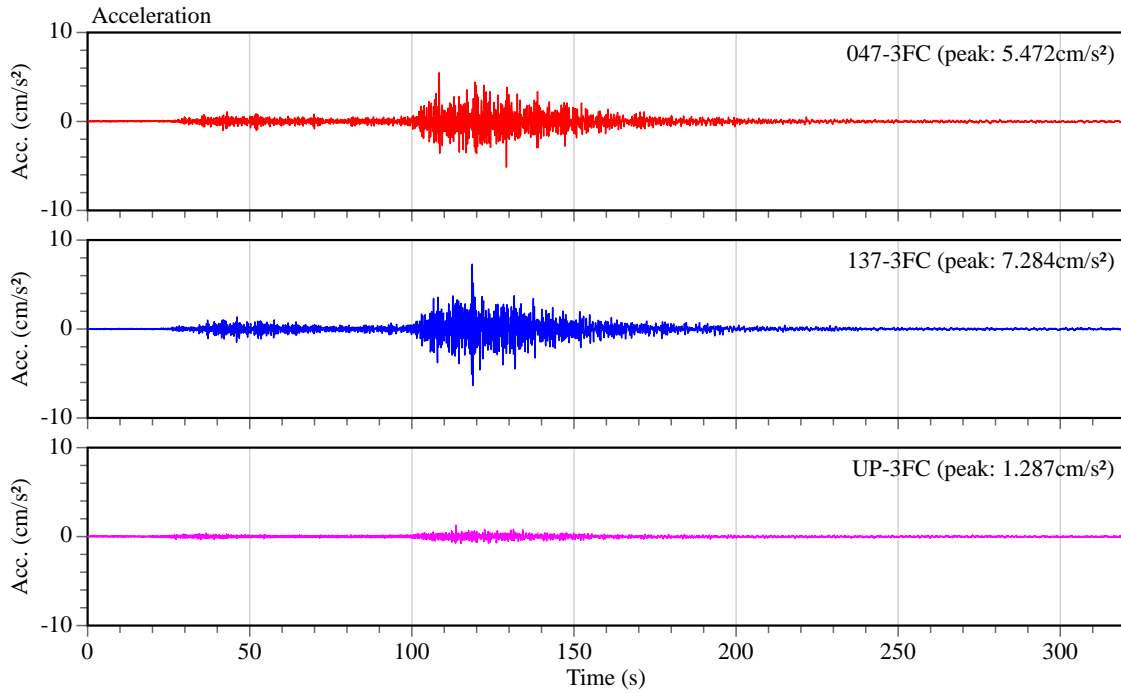
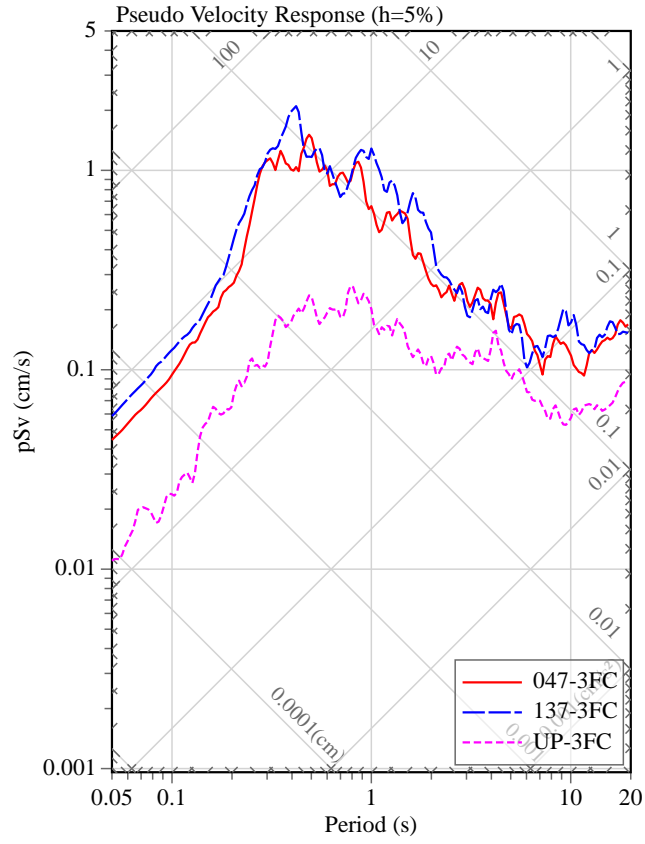
2013/02/02 23:19:00 at : TKS, Intensity: 1.4



2013/02/02 23:19:00 at : TKS, Intensity: 1.7



2013/02/02 23:19:00 at : TKS, Intensity: 1.9



2013/02/02 23:19:00 at : TKS, Intensity: 2.1

