

強震観測速報(2011年茨城県南部)

地震諸元

表1 地震諸元

発震時	緯度経度	震源深さ	規模	震央地名
2011/07/15 21:01:10.8	36° 09.8' N 140° 05.0' E	66km	5.4	茨城県南部

強震記録

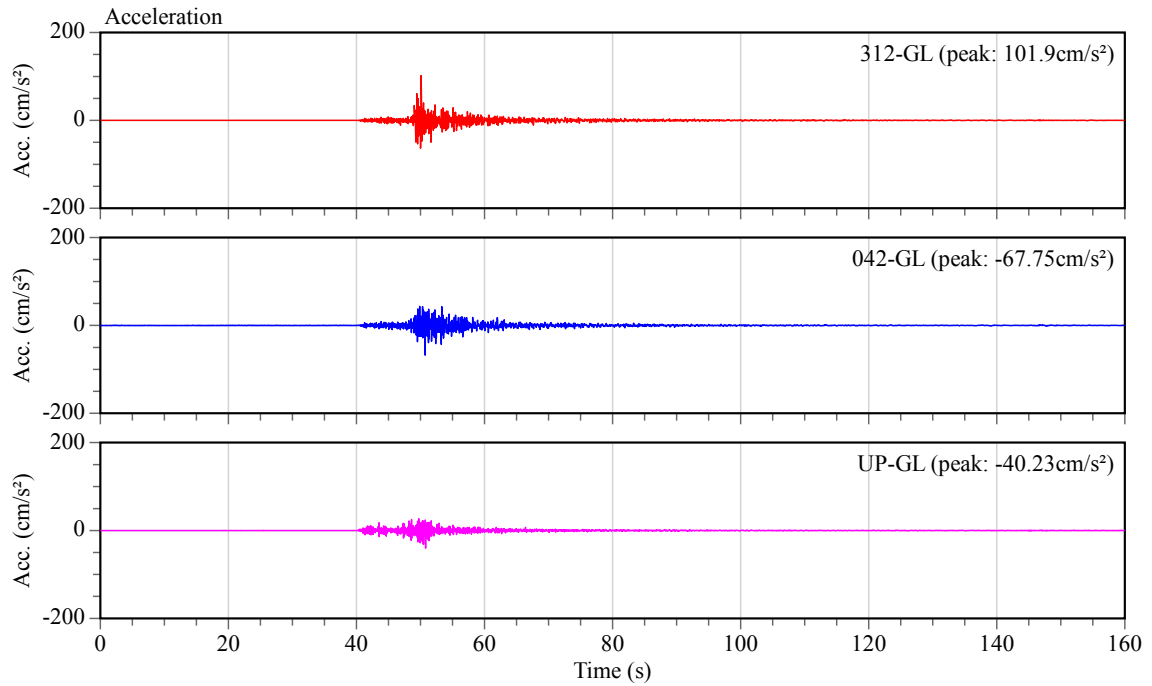
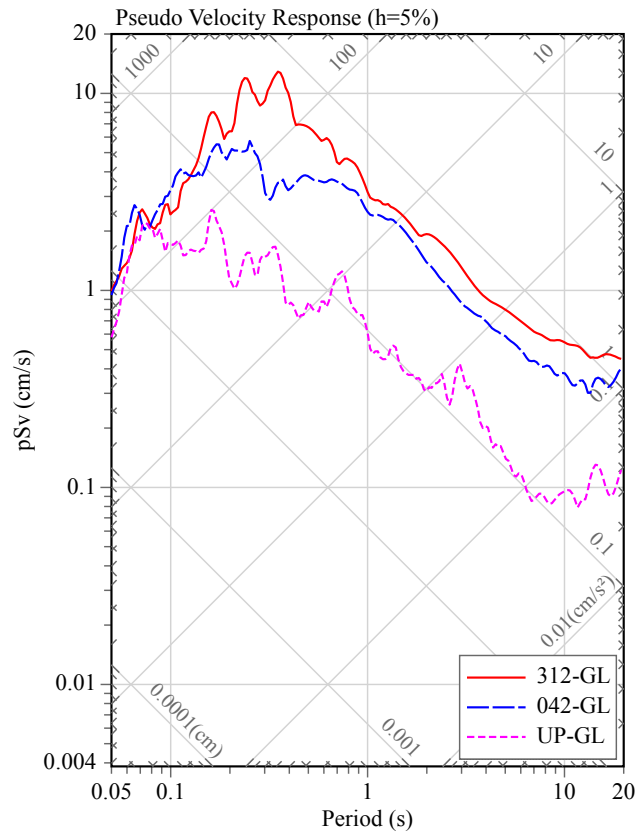
表2.1 強震記録一覧(1/2)

記号	住所	Δ (km)	I_{jMA}	設置 方位	位置	最大加速度 (cm/s ²)			備考
						H1	H2	V	
EDG	千葉県野田市	29	3.6	312	GL	101.9	-67.75	-40.23	
					1F	-44.64	-28.68	-19.29	
					3F	82.44	-37.07	-43.84	
UTM	栃木県宇都宮市	47	3.3	004	GL	68.80	-62.06	-19.95	
					B1F	19.40	35.13	9.696	
					3F	61.32	80.89	-16.39	
TKS	千葉県千葉市	59	3.0	047	GL	-32.15	-26.52	-7.433	
					1F	23.99	24.11	8.668	
					3F	26.24	30.96	5.420	
					5F	-31.58	38.37	5.291	
ARJ	埼玉県川越市	61	2.1	017	1F	-12.19	11.92	-5.458	
					3F	-25.96	-24.07	9.557	

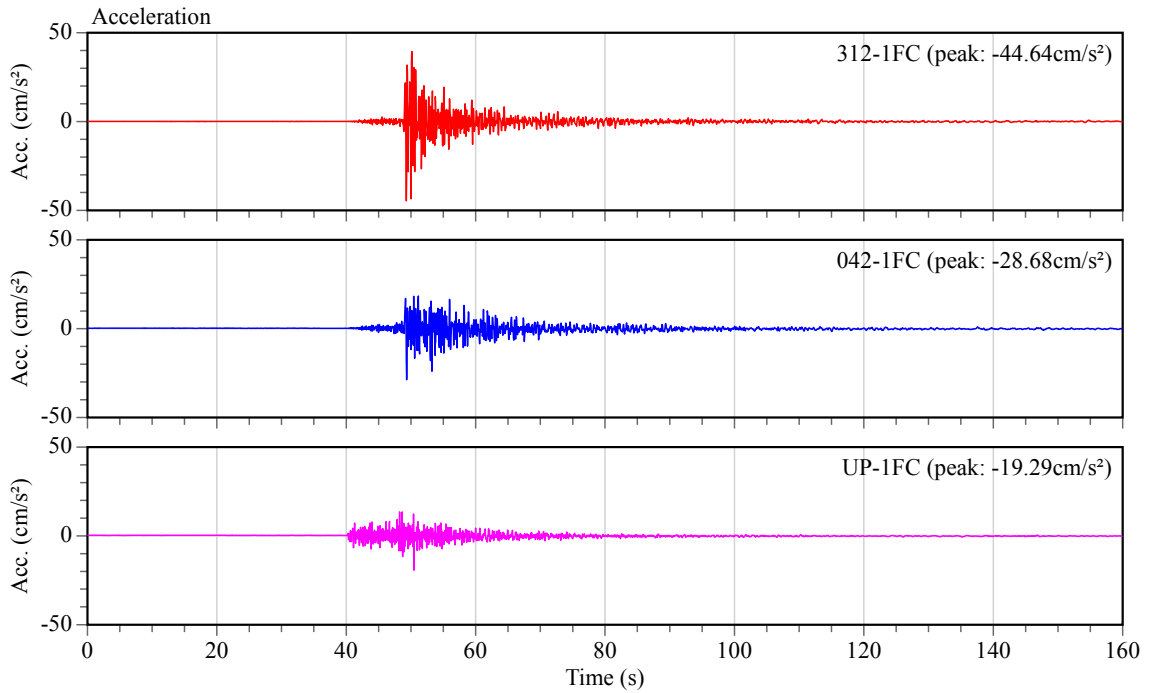
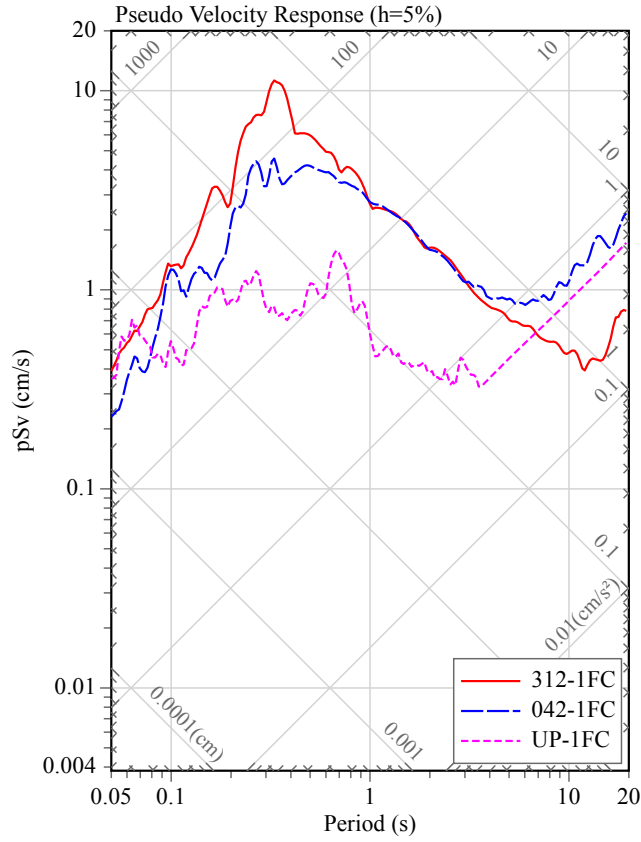
観測地点位置



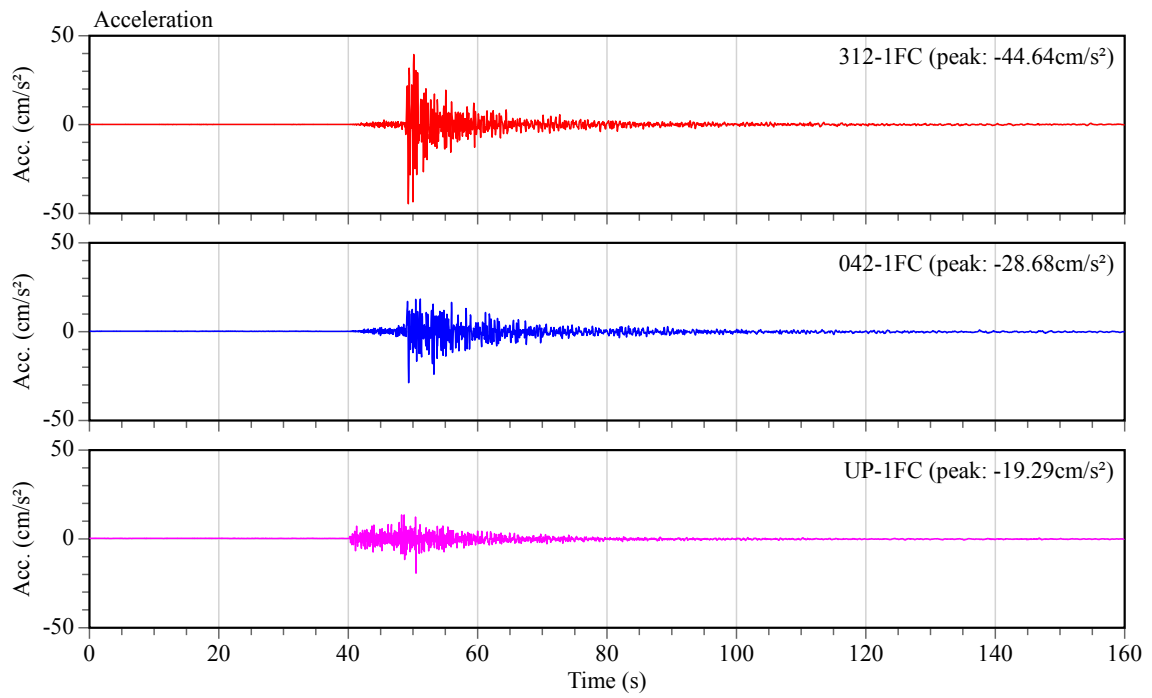
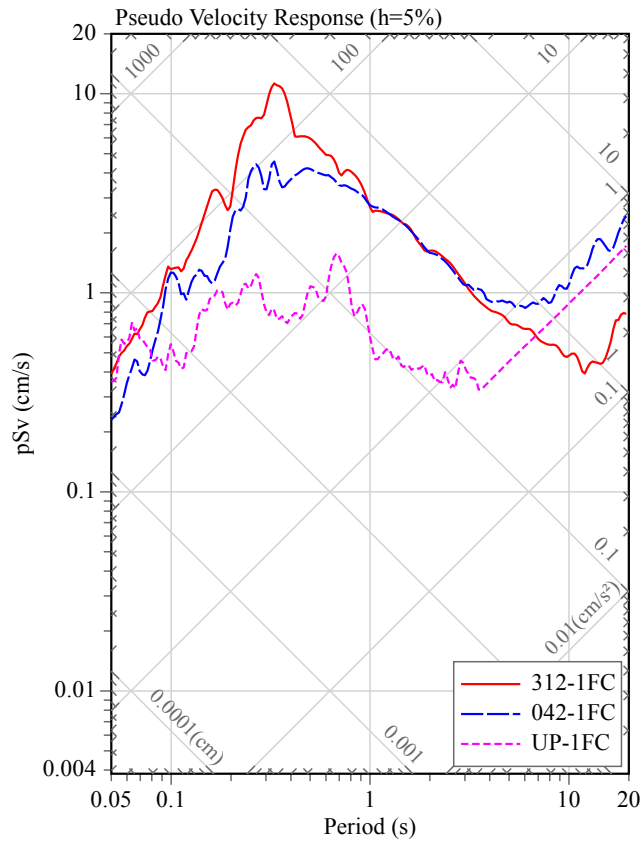
2011/07/15 21:01:00 at : EDG, Intensity: 3.6



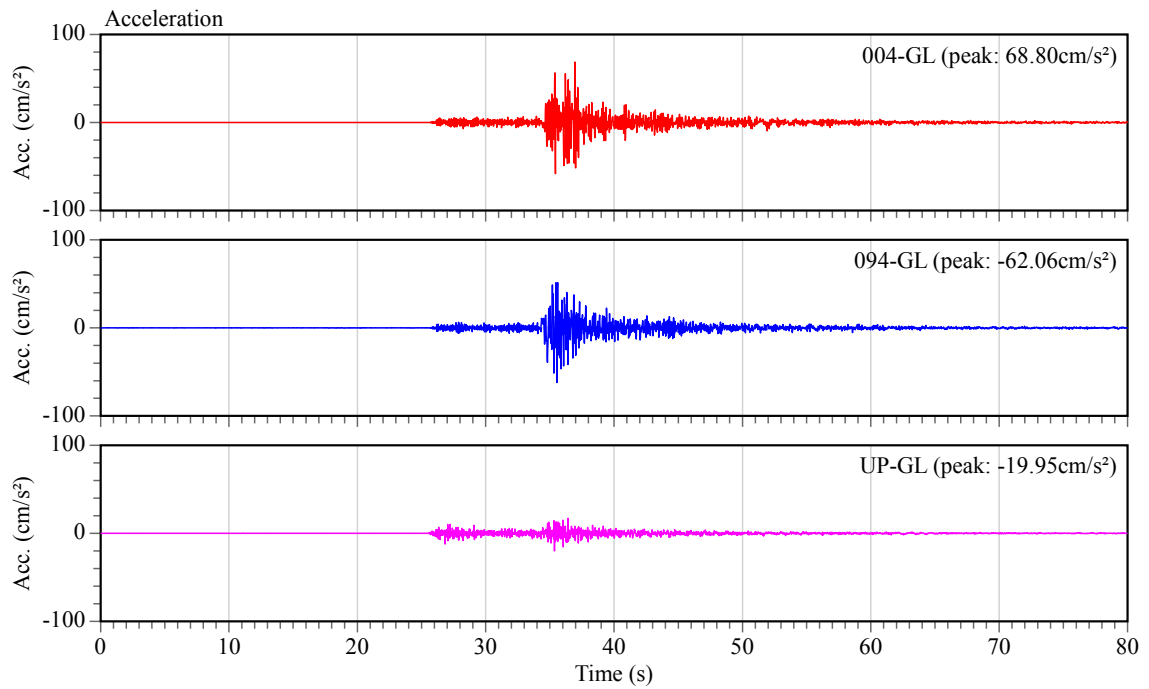
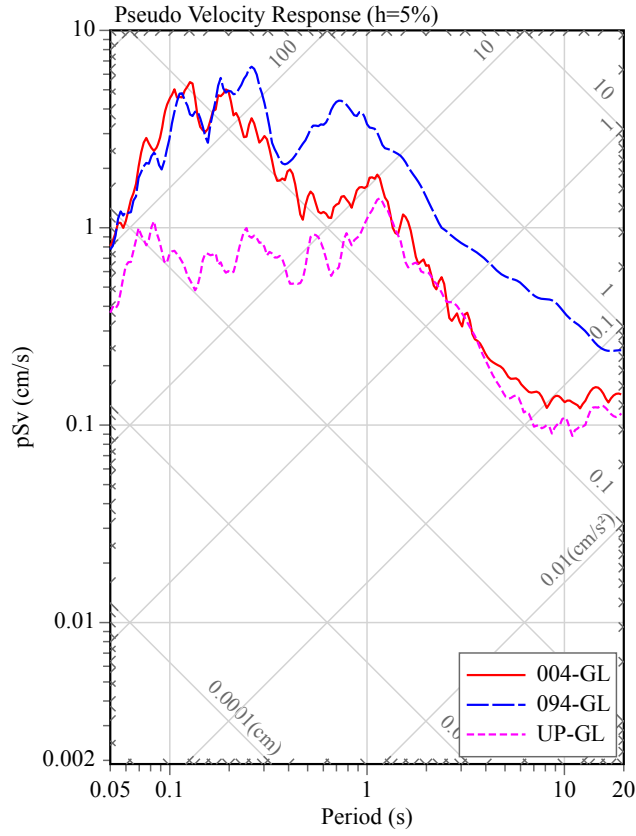
2011/07/15 21:01:00 at EDG: Edogawa Kasen Jimusho, Intensity: 3.4



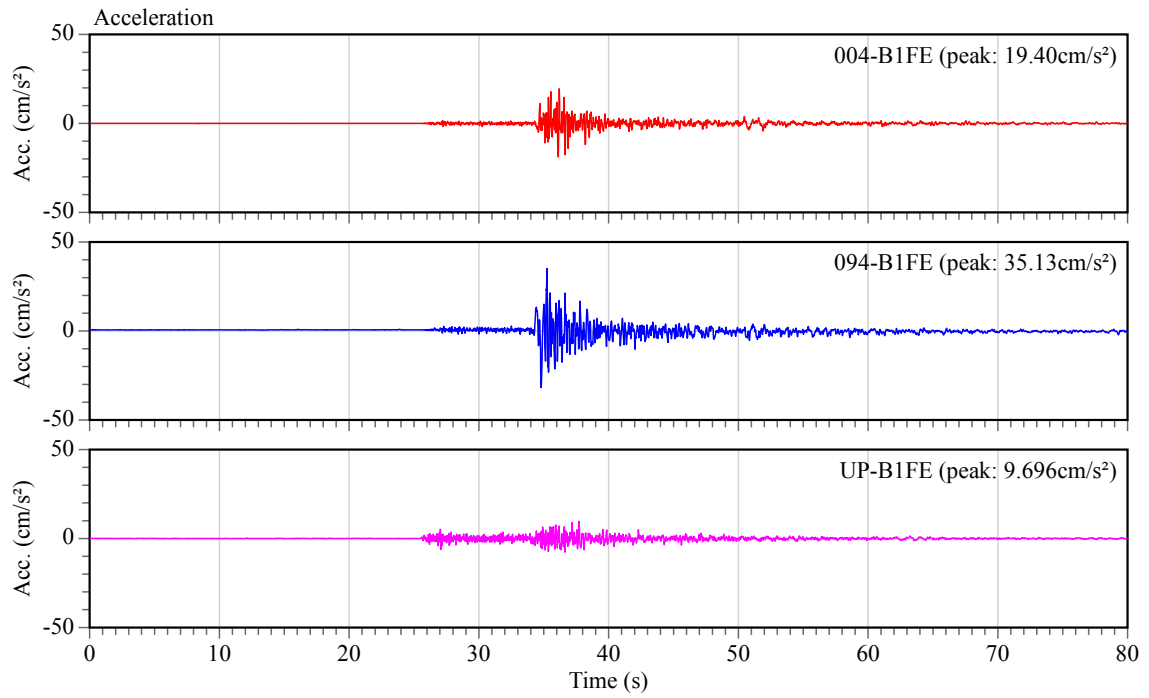
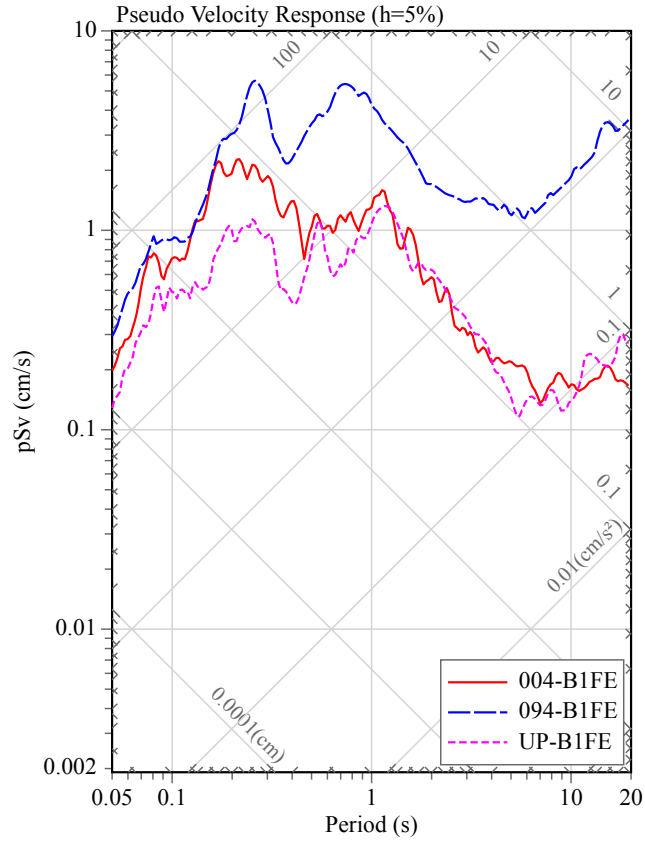
2011/07/15 21:01:00 at : EDG, Intensity: 3.4



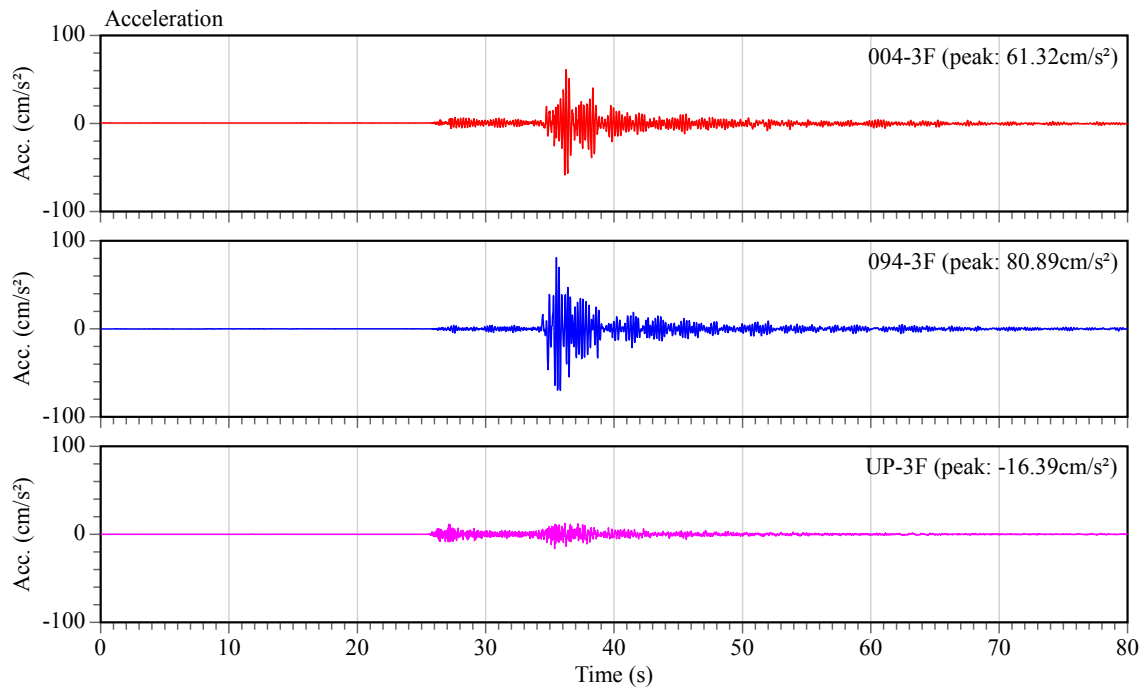
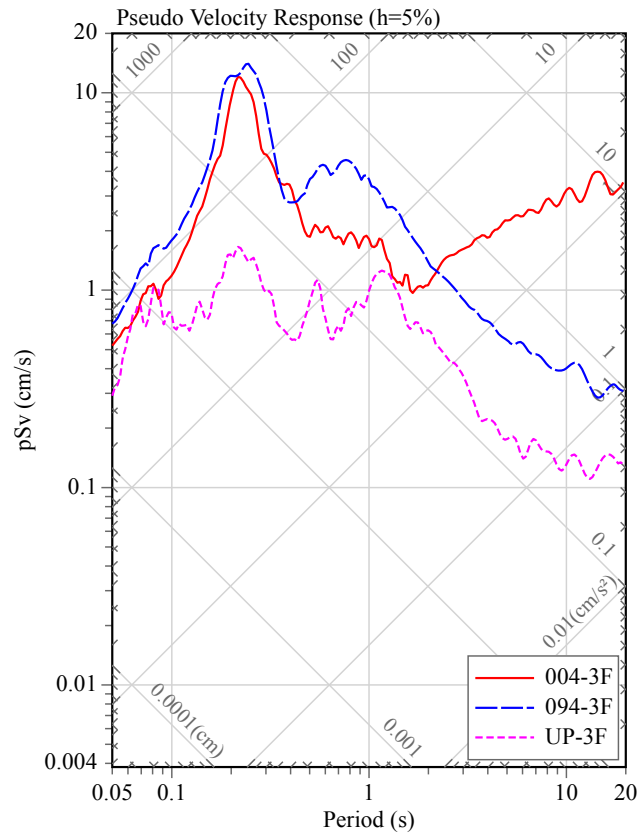
2011/07/15 21:00:00 at : UTM, Intensity: 3.3



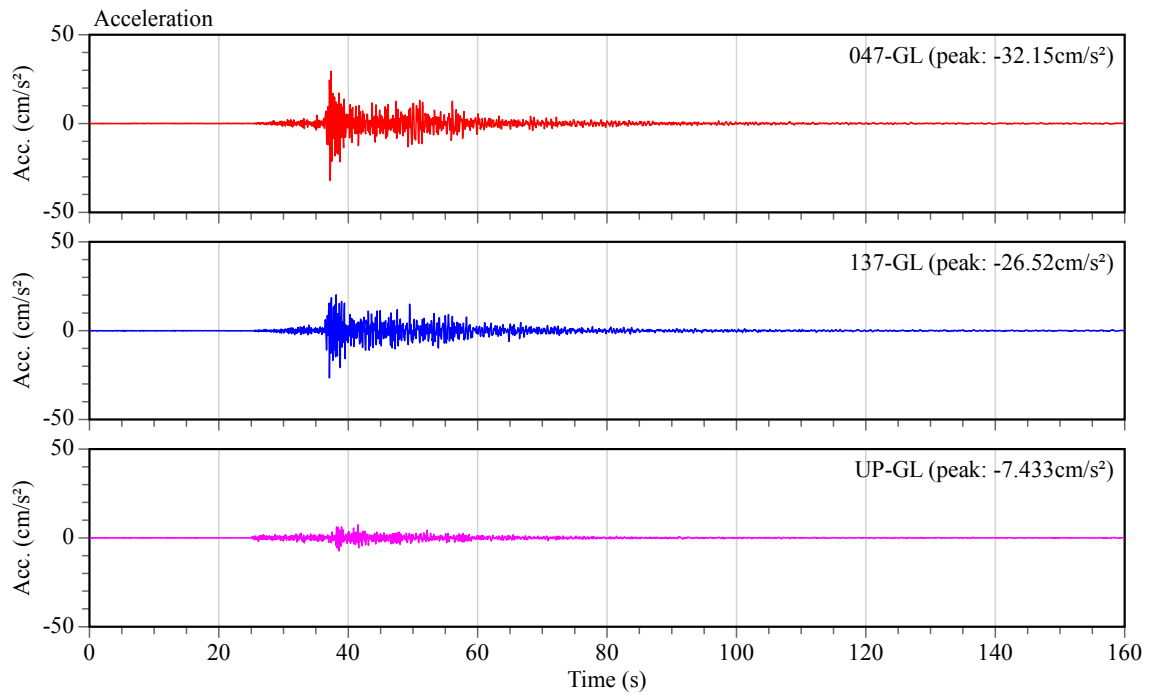
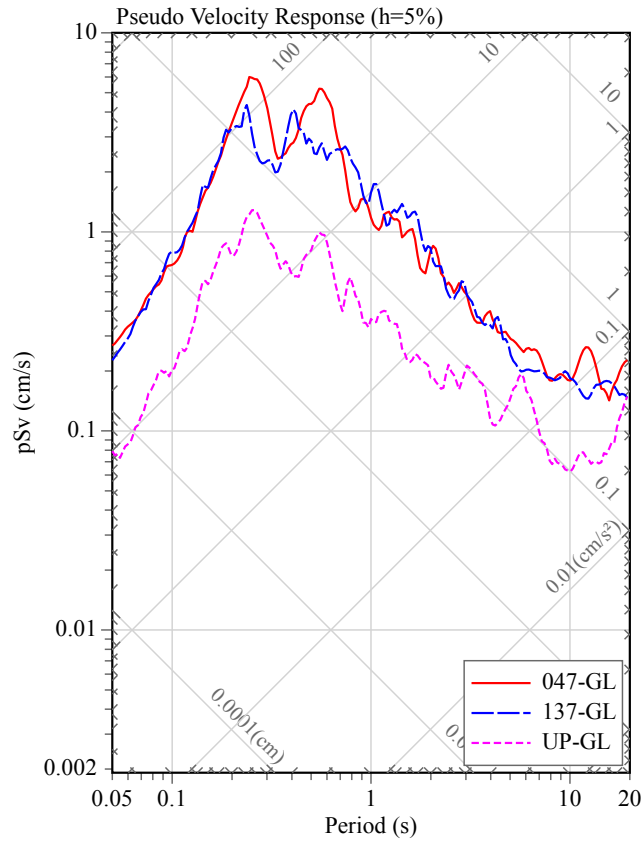
2011/07/15 21:00:00 at : UTM, Intensity: 2.9



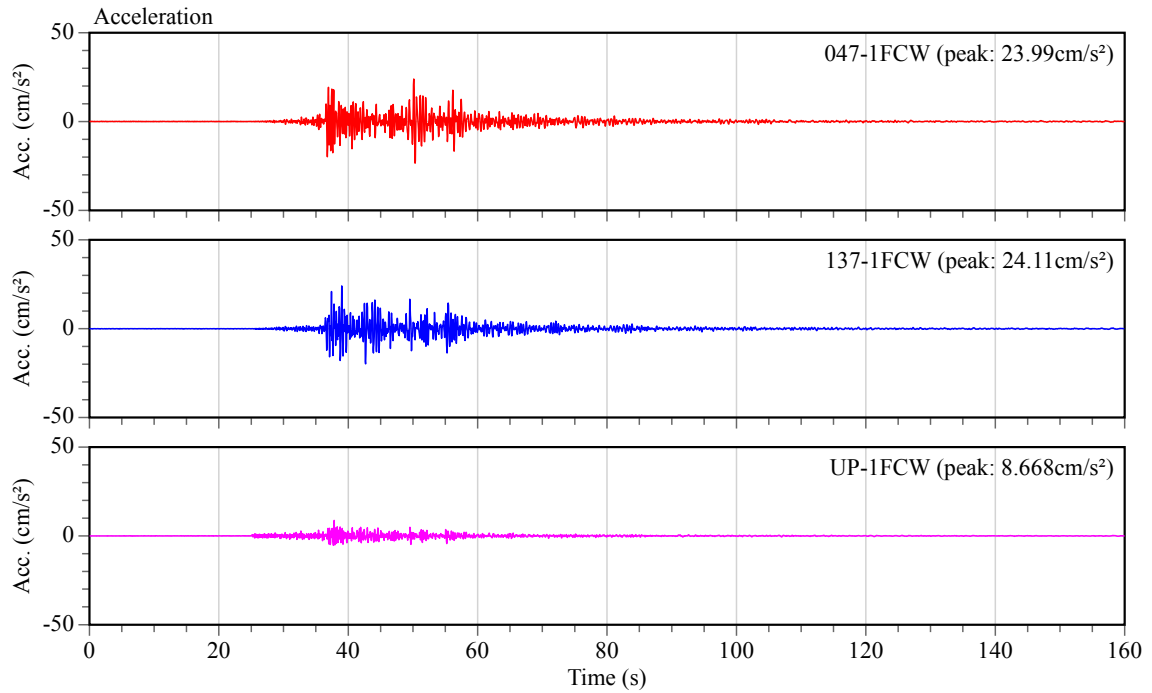
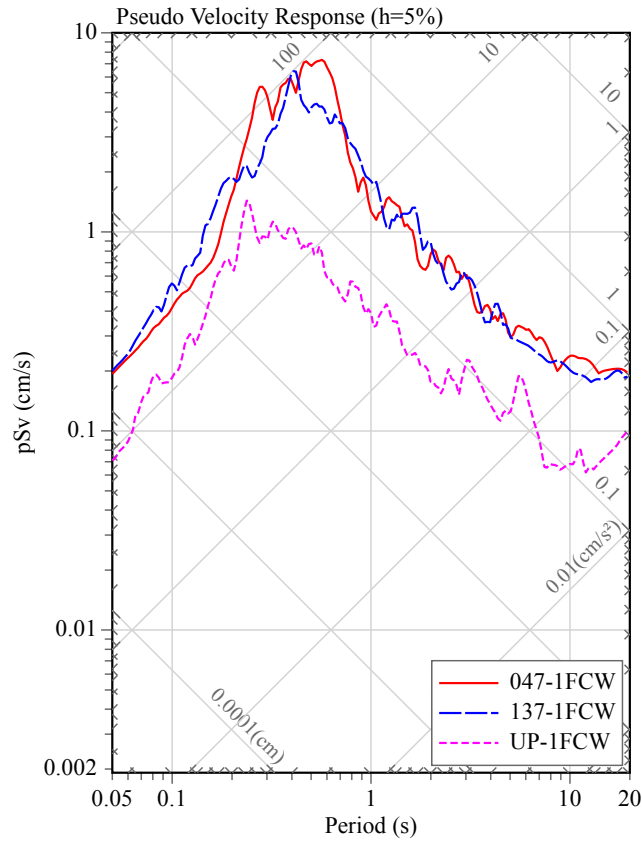
2011/07/15 21:00:00 at : UTM, Intensity: 3.8



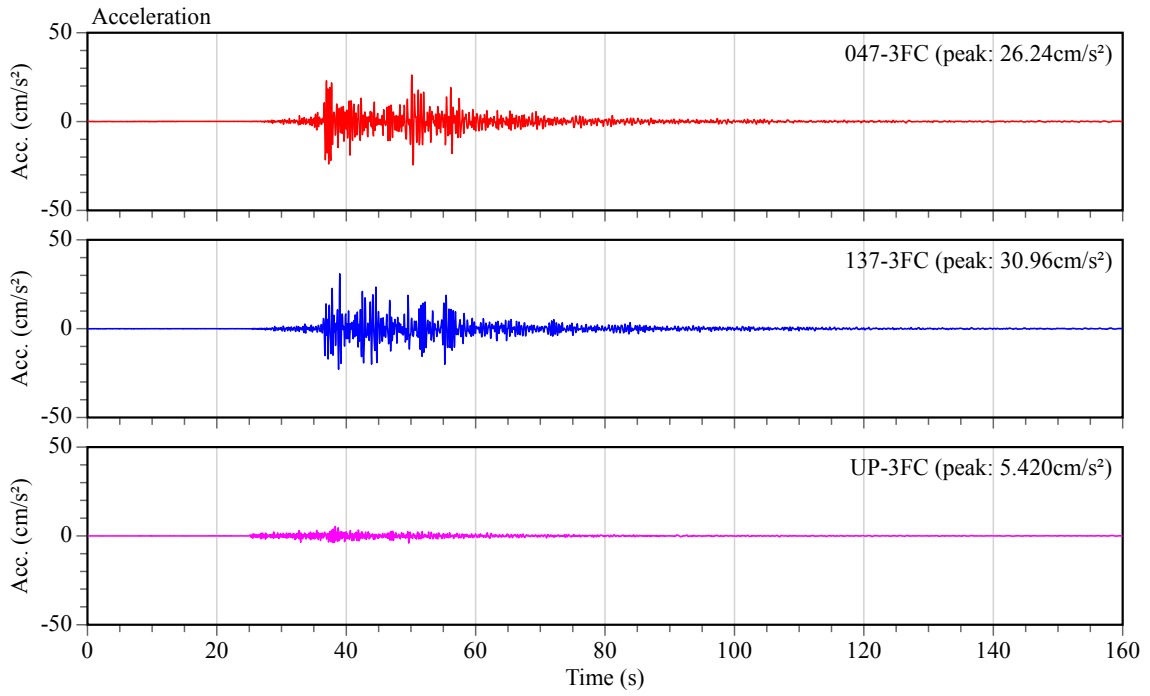
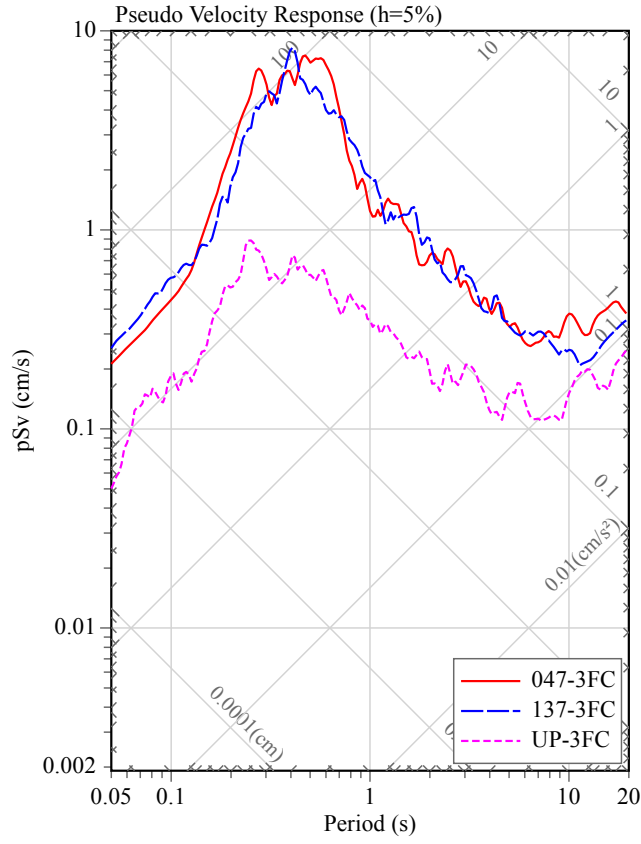
2011/07/15 21:01:00 at : TKS, Intensity: 3.0



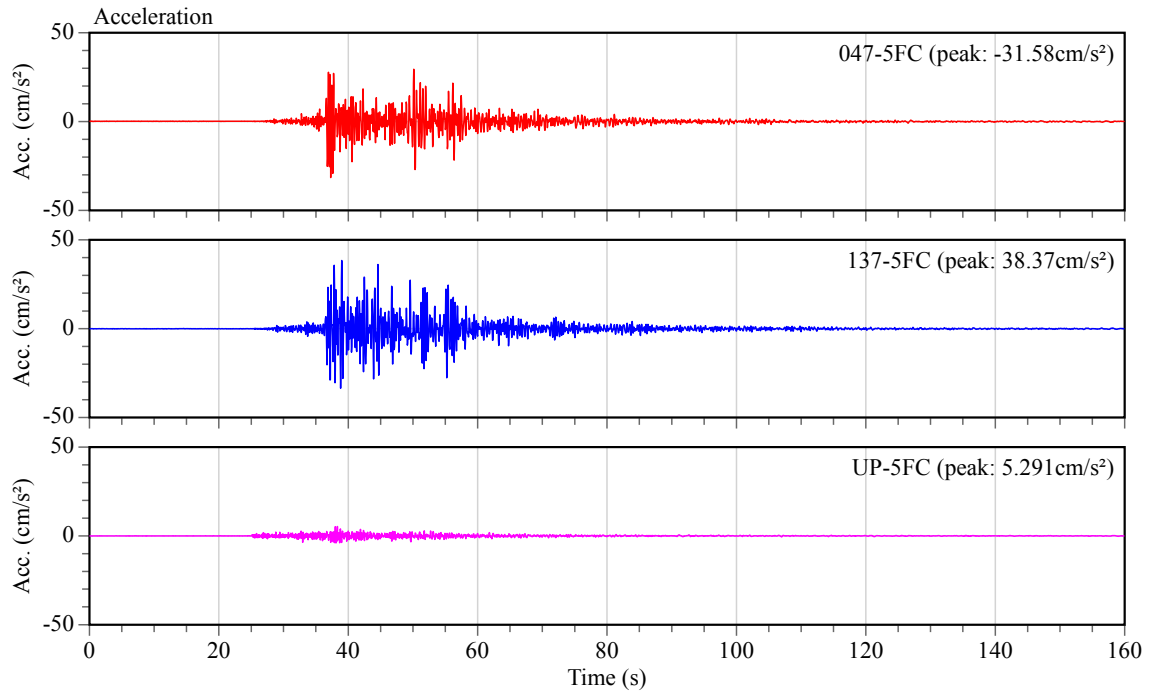
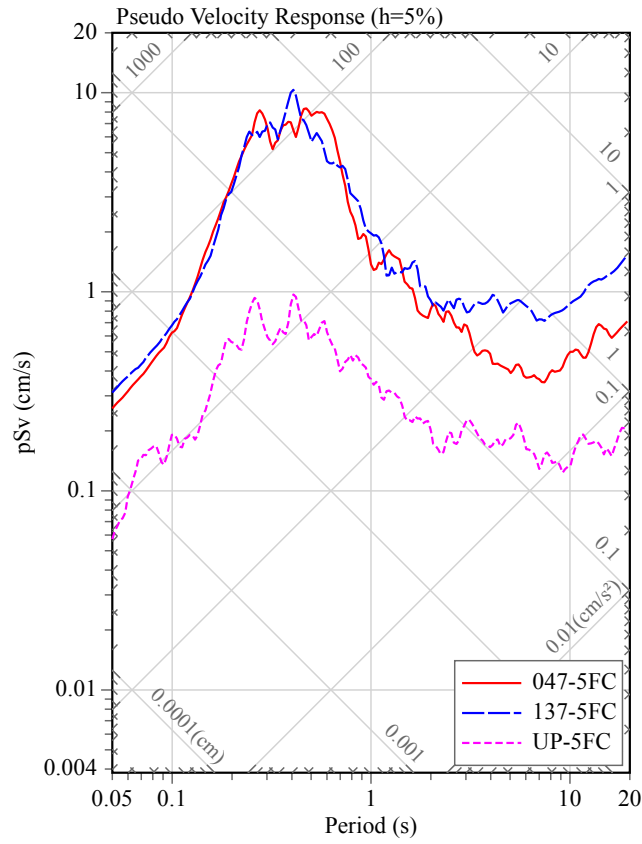
2011/07/15 21:01:00 at : TKS, Intensity: 3.1



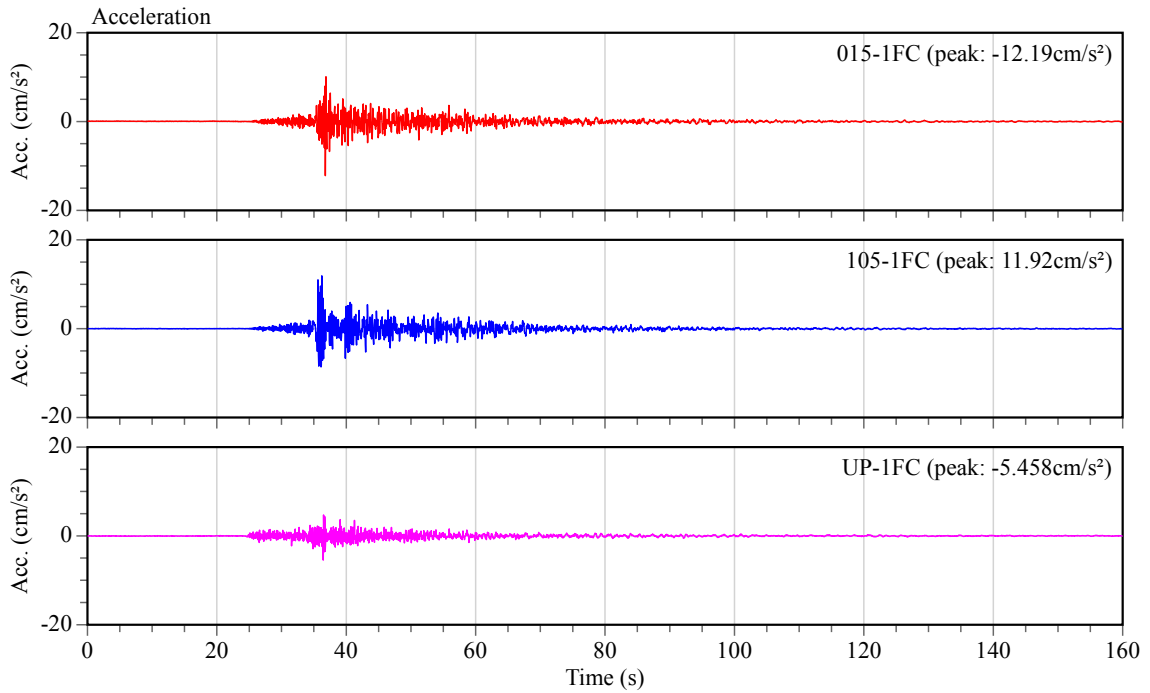
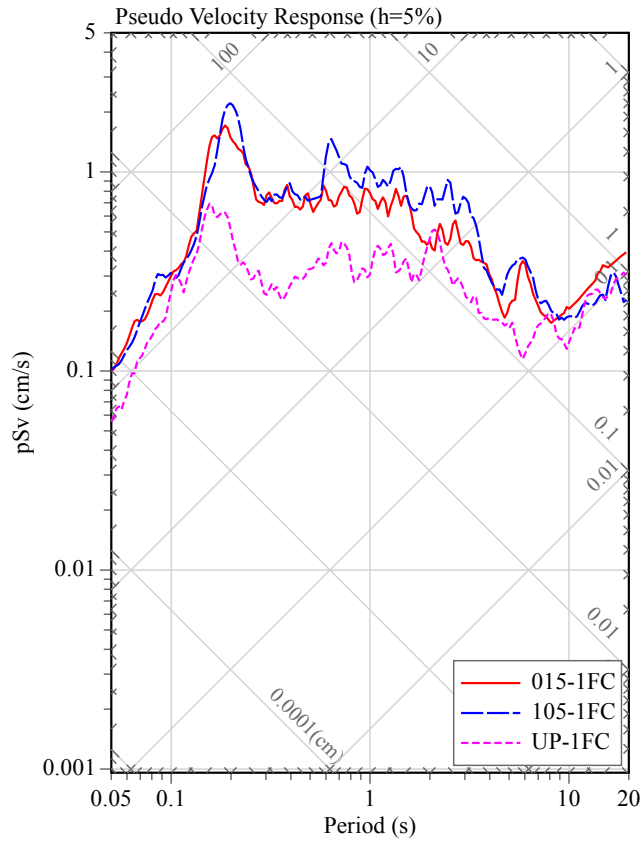
2011/07/15 21:01:00 at : TKS, Intensity: 3.1



2011/07/15 21:01:00 at : TKS, Intensity: 3.4



2011/07/15 21:01:00 at : ARJ, Intensity: 2.1



2011/07/15 21:01:00 at : ARJ, Intensity: 2.7

